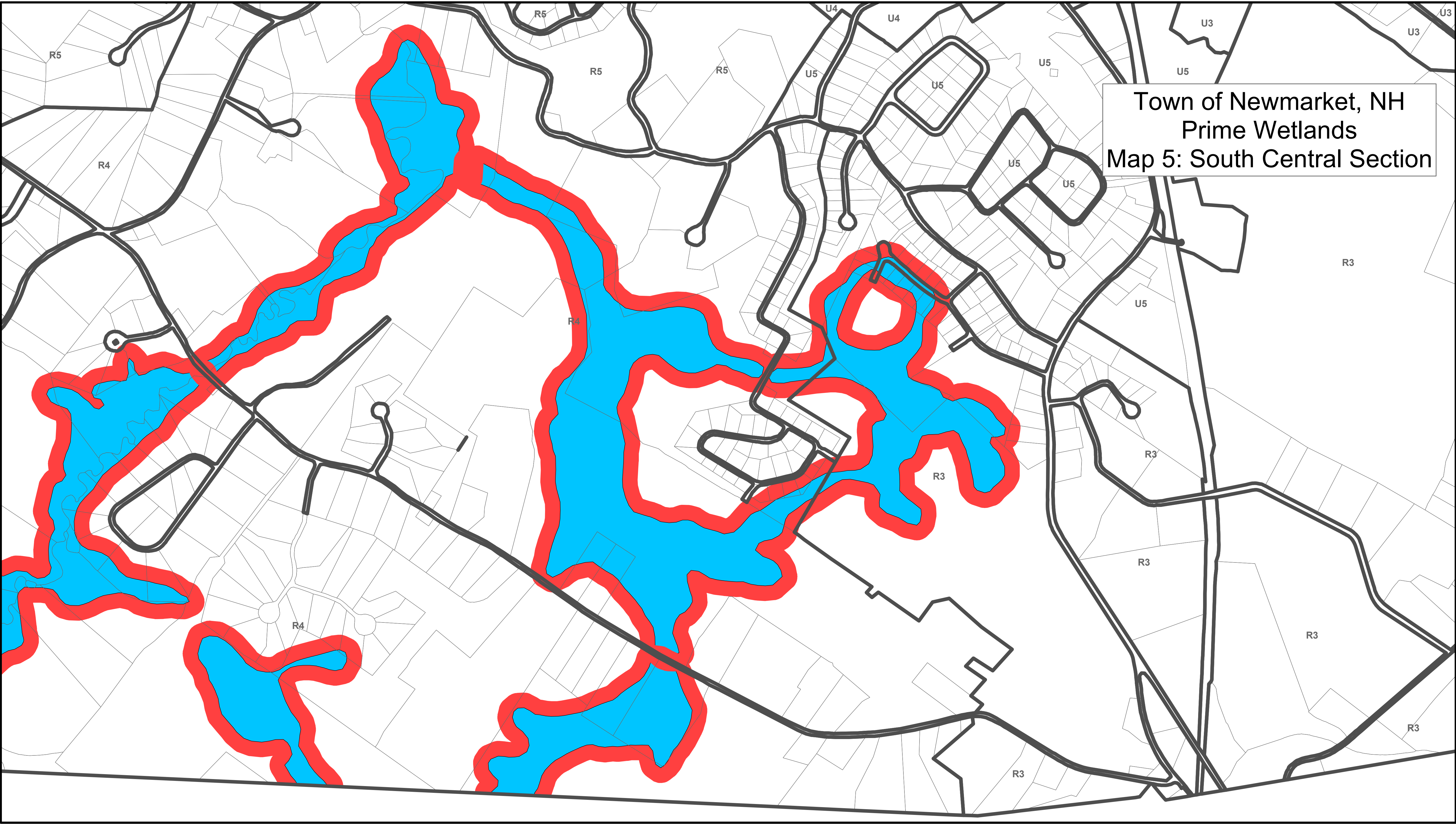


Match to Map 2

Match to Map 4

Town of Newmarket, NH  
Prime Wetlands  
Map 5: South Central Section



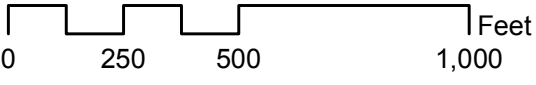

Coordinate System:  
Transverse\_Mercator  
False\_Easting: 984250.000000  
False\_Northing: 0.000000  
Central\_Meridian: -71.666667  
Scale\_Factor: 0.999967  
Latitude\_Of\_Origin: 42.500000  
GCS\_North\_American\_1983  
Datum: D\_North\_American\_1983  
Prime Meridian: 0



- Legend**
- Tax Map Sheet
  - Parcel Boundary
  - Prime Wetlands
  - Prime Wetlands Buffer
    - 75' buffer area
    - 100' structure setback
    - 125' septic setback

R2 - Tax Map Sheet Identifier

Produced by  
Town of Newmarket  
March 24, 2004  
Updated by  
Strafford RPC  
January 8, 2013



Data Sources

Prime Wetlands were digitized by Strafford Regional Planning Commission (SRPC) from field delineation maps prepared by West Environmental, Inc., Nottingham NH. SRPC developed the map tile overlay grid, and all other base data from standard layers provided by the NH GRANIT GIS system.