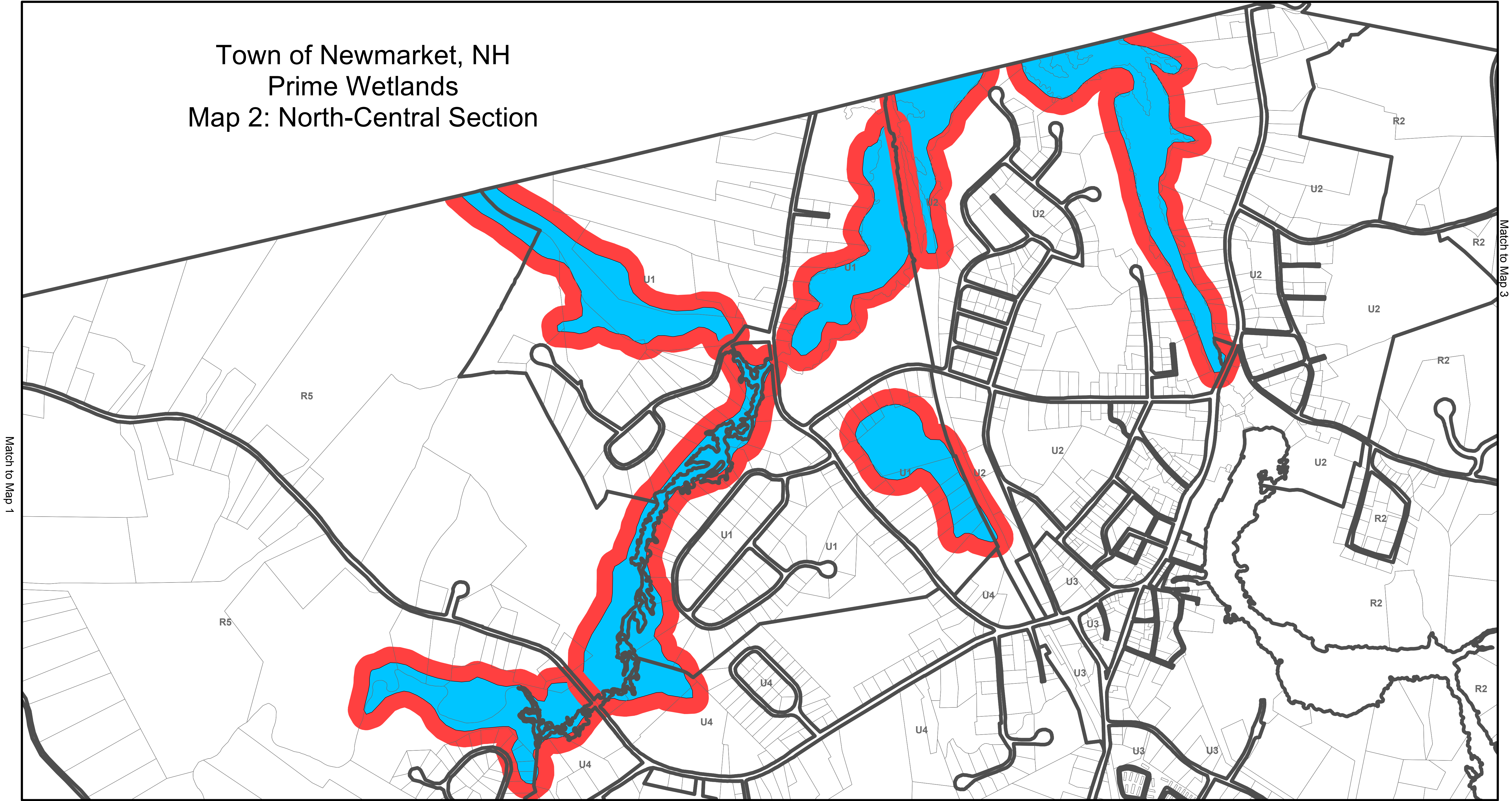


Town of Newmarket, NH
Prime Wetlands
Map 2: North-Central Section

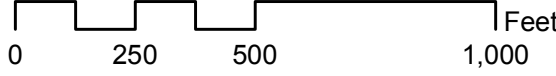



Coordinate System:
Transverse_Mercator
False_Easting: 984250.000000
False_Northing: 0.000000
Central_Meridian: -71.666667
Scale_Factor: 0.999967
Latitude_Of_Origin: 42.500000
GCS: North_American_1983
Datum: D_North_American_1983
Prime_Meridian: 0



- Match to Map 5
- Legend**
- Tax Map Sheet
 - Parcel Boundary
 - Prime Wetlands
 - Prime Wetlands Buffer
 - 75' buffer area
 - 100' structure setback
 - 125' septic setback
- R2 - Tax Map Sheet Identifier

Produced by
Town of Newmarket
March 24, 2004
Updated by
Strafford RPC
January 8, 2013



Data Sources

Prime Wetlands were digitized by Strafford Regional Planning Commission (SRPC) from field delineation maps prepared by West Environmental, Inc., Newmarket NH. SRPC developed the map tile overlay grid, and all other base data from standard layers provided by the NH GRANIT GIS system.