FLOOD INSURANCE STUDY

VOLUME 2 of 3

ROCKINGHAM COUNTY, NEW HAMPSHIRE

(ALL JURISDICTIONS)

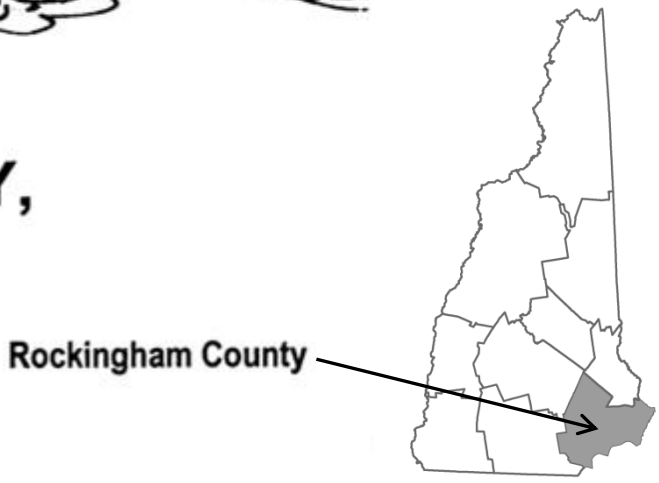

COMMUNITY NAME	COMMUNITY NUMBER	COMMUNITY NAME	COMMUNITY NUMBER
Atkinson, Town of	330175	New Castle, Town of	330135
Auburn, Town of	330176	Newfields, Town of	330228
Brentwood, Town of	330125	Newington, Town of	330229
Candia, Town of	330126	Newmarket, Town of	330136
Chester, Town of	330182	Newton, Town of	330240
Danville, Town of	330199	North Hampton, Town of	330232
Deerfield, Town of	330127	Northwood, Town of	330855
Derry, Town of	330128	Nottingham, Town of	330137
East Kingston, Town of	330203	Plaistow, Town of	330138
Epping, Town of	330129	Portsmouth, City of	330139
Exeter, Town of	330130	Raymond, Town of	330140
Fremont, Town of	330131	Rye, Town of	330141
Greenland, Town of	330210	Salem, Town of	330142
Hampstead, Town of	330211	Sandown, Town of	330191
Hampton Falls, Town of	330133	Seabrook Beach Village District	330854
Hampton, Town of	330132	Seabrook, Town of	330143
Kensington, Town of	330216	South Hampton, Town of	330193
Kingston, Town of	330217	Stratham, Town of	330197
Londonderry, Town of	330134	Windham, Town of	330144

PRELIMINARY
April 9, 2014

Federal Emergency Management Agency

FLOOD INSURANCE STUDY NUMBER
33015CV002B

NOTICE TO
FLOOD INSURANCE STUDY USERS

Communities participating in the National Flood Insurance Program have established repositories of flood hazard data for floodplain management and flood insurance purposes. This Flood Insurance Study (FIS) may not contain all data available within the repository. It is advisable to contact the community repository for any additional data.

Part or all of this FIS may be revised and republished at any time. In addition, part of this Preliminary FIS may be revised by the Letter of Map Revision process, which does not involve republication or redistribution of the FIS. It is, therefore, the responsibility of the user to consult with community officials and to check the community repository to obtain the most current FIS components.

Initial Countywide FIS Effective Date: May 17, 2005

Revised Countywide FIS Effective Date: _____

TABLE OF CONTENTS – Volume 1

		Page
1.0	INTRODUCTION	1
	1.1 Purpose of Study	1
	1.2 Authority and Acknowledgments	2
	1.3 Coordination	7
2.0	AREA STUDIED	9
	2.1 Scope of Study	9
	2.2 Community Description	12
	2.3 Principal Flood Problems	13
	2.4 Flood Protection Measures	14
3.0	ENGINEERING METHODS	16
	3.1 Riverine Hydrologic Analyses	16
	3.2 Riverine Hydraulic Analyses	35
	3.3 Coastal Analyses	45
	3.4 Vertical Datum	68
4.0	FLOODPLAIN MANAGEMENT APPLICATIONS	70
	4.1 Floodplain Boundaries	70
	4.2 Floodways	73
5.0	INSURANCE APPLICATIONS	102
6.0	FLOOD INSURANCE RATE MAP	103
7.0	OTHER STUDIES	105
8.0	LOCATION OF DATA	105
9.0	BIBLIOGRAPHY AND REFERENCES	116

TABLE OF CONTENTS – Volume 1 – continued

FIGURES

Figure 1 – Coastal Transect Schematic 46

Figure 2A,B – Transect Location Map 49-50

Figure 3 – Floodway Schematic 102

Figure 4 – FIRM Notes to Users 106-108

TABLES

Table 1 – Initial and Final CCO Meetings 8

Table 2 – Flooding Sources Studied by Detailed Methods 9-10

Table 3 – Letters of Map Change 10

Table 4 – Summary of Discharges 24-33

Table 5 – Summary of Stillwater Elevations 33-35

Table 6 – Manning's "n" Values 43-44

Table 7 – Transect Descriptions 51-59

Table 8 – Transect Data 59-67

Table 9 – Vertical Datum Reference by Community 69-70

Table 10 – 100-Year Flood Data 72

Table 11 – Floodway Data 74-100

Table 12 – Community Map History 104-105

Table 13 – Map Repositories 109-111

Table 14 – Listing of NFIP Jurisdictions 112-115

EXHIBITS

Exhibit 1 -	Flood Profiles		
	Beaver Brook	Profiles	01P-15P
	Black Brook	Profiles	16P-20P
	Bryant Brook	Profiles	21P-22P
	Cohas Brook	Profiles	23P-24P

TABLE OF CONTENTS – Volume 2

EXHIBITS - continued

Exhibit 1 -	Flood Profiles (continued)		
	Cunningham Brook	Profiles	25P-34P
	Drew Brook	Profiles	35P-37P
	Dudley Brook	Profiles	38P-41P
	Exeter River (Town of Exeter)	Profiles	42P-49P
	Exeter River	Profiles	50P-55P
	Flatrock Brook	Profiles	56P-60P
	Golden Brook	Profiles	61P-67P
	Grassy Brook	Profile	68P
	Hidden Valley Brook	Profiles	69P-72P
	Hill Brook	Profile	73P
	Hog Hill Brook	Profiles	74P-75P
	Hornes Brook	Profiles	76P-79P
	Kelly Brook	Profiles	80P-81P
	Lamprey River (Town of Newmarket)	Profiles	82P
	Lamprey River	Profiles	83P-92P
	Little Cohas Brook	Profiles	93P-103P
	Little River No. 1	Profile	104P
	Little River No. 2	Profiles	105P-106P
	Little River No. 3	Profiles	107P-111P
	Nesenkeag Brook	Profiles	112P-128P

TABLE OF CONTENTS – Volume 3

EXHIBITS – continued

Exhibit 1 -	Flood Profiles (continued)		
	Pickering Brook	Profiles	129P-130P
	Piscassic River	Profiles	131P-132P
	Policy Brook – Unnamed Brook	Profile	133P

TABLE OF CONTENTS – Volume 3 - continued

EXHIBITS – continued

Exhibit 1 -	Flood Profiles (continued)		
	Porcupine Brook	Profile	134P
	Porcupine Brook Tributary	Profile	135P
	Powwow River (Downstream Reach)	Profile	136P
	Powwow River (Upstream Reach)	Profiles	137P-138P
	Shields Brook	Profiles	139P-156P
	Spicket River	Profiles	157P-159P
	Taylor Brook (including Ballard Pond)	Profiles	160P-164P
	Tributary C to Beaver Brook	Profiles	165P-168P
	Tributary E to Beaver Lake	Profiles	169P-170P
	Tributary E to Little Cohas Brook	Profiles	171P-172P
	Tributary F to Beaver Lake	Profiles	173P-177P
	Tributary G to Beaver Brook	Profiles	178P-181P
	Tributary H to Drew Brook	Profiles	182P-186P
	Tributary H to Nesenkeag Brook	Profiles	187P-189P
	Tributary J to Black Brook	Profiles	190P-191P
	Tributary O to Beaver Brook	Profiles	192P-198P
	Upper Beaver Brook	Profiles	199P-201P
	Wash Pond Tributary	Profile	202P
	West Channel Policy Brook	Profiles	203P-204P
	Winnicut River	Profile	205P
Exhibit 2 -	Flood Insurance Rate Map Index		
	Flood Insurance Rate Map		



FLOOD PROFILES

CUNNINGHAM BROOK

FEDERAL EMERGENCY MANAGEMENT AGENCY

ROCKINGHAM COUNTY, NH

(ALL JURISDICTIONS)



FLOOD PROFILES

CUNNINGHAM BROOK

FEDERAL EMERGENCY MANAGEMENT AGENCY

ROCKINGHAM COUNTY, NH

(ALL JURISDICTIONS)

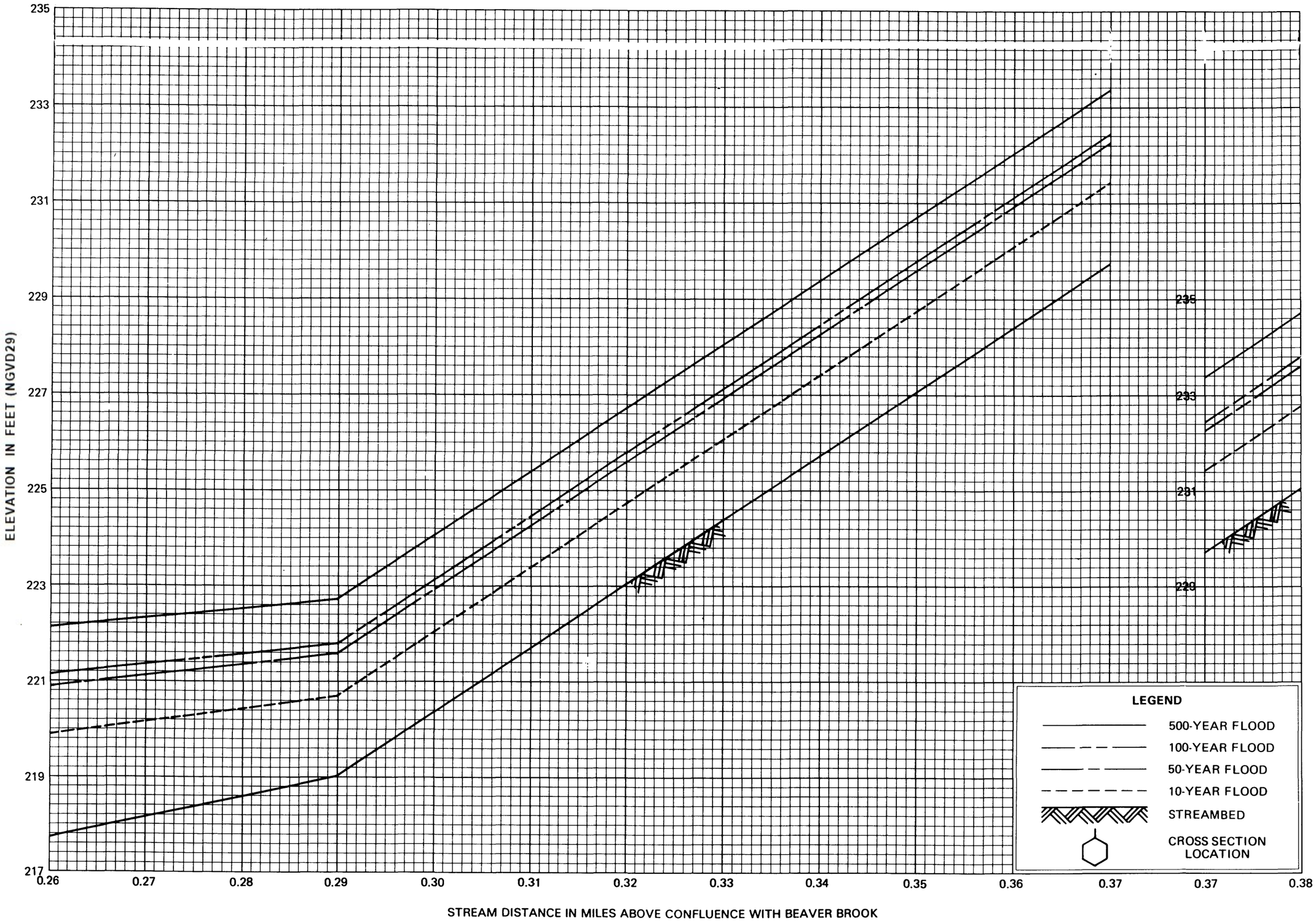

FLOOD PROFILES

CUNNINGHAM BROOK

FEDERAL EMERGENCY MANAGEMENT AGENCY

ROCKINGHAM COUNTY, NH

(ALL JURISDICTIONS)



FLOOD PROFILES

CUNNINGHAM BROOK

FEDERAL EMERGENCY MANAGEMENT AGENCY

ROCKINGHAM COUNTY, NH
(ALL JURISDICTIONS)

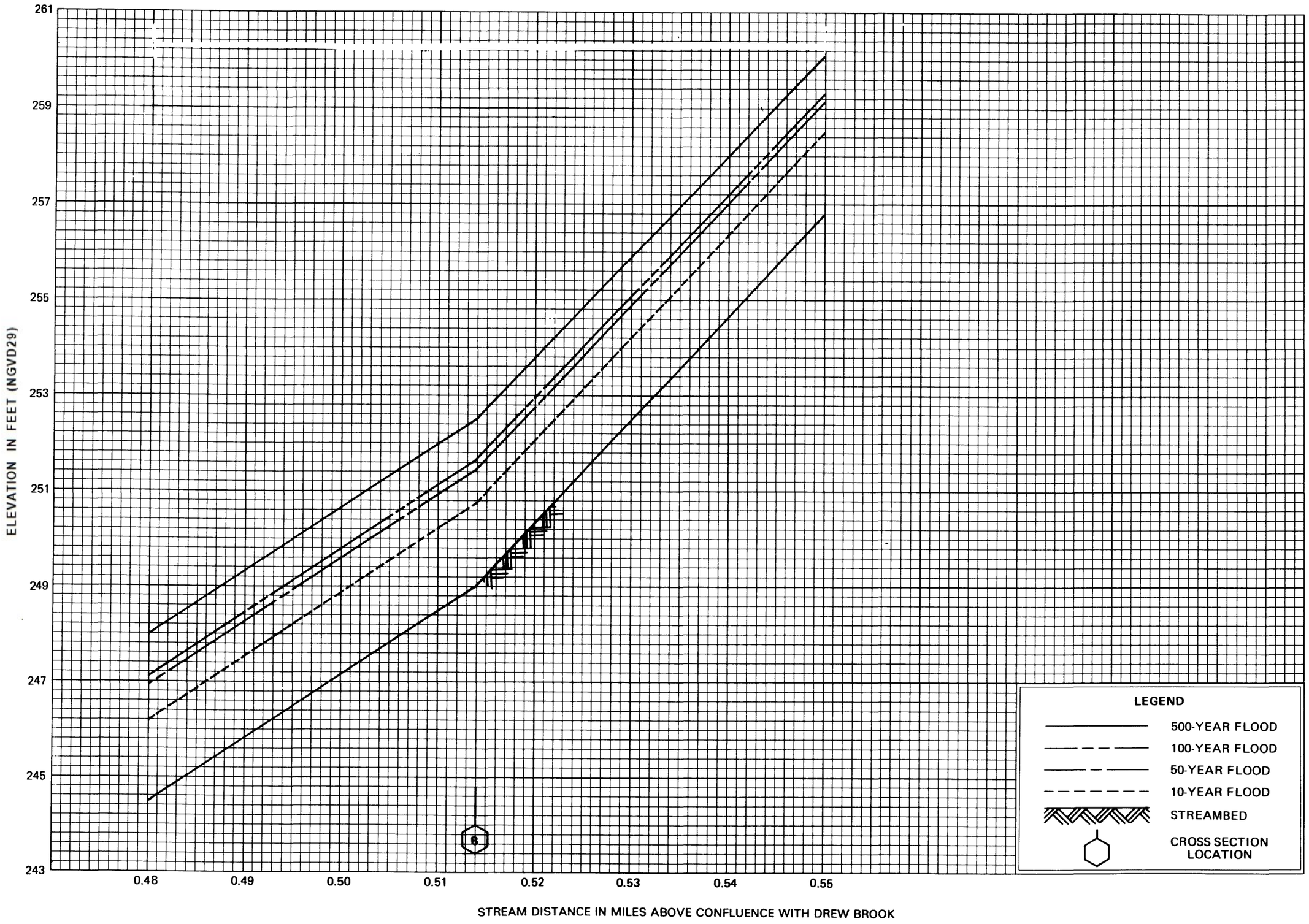

FLOOD PROFILES

CUNNINGHAM BROOK

FEDERAL EMERGENCY MANAGEMENT AGENCY

ROCKINGHAM COUNTY, NH

(ALL JURISDICTIONS)



FLOOD PROFILES

CUNNINGHAM BROOK

FEDERAL EMERGENCY MANAGEMENT AGENCY

ROCKINGHAM COUNTY, NH

(ALL JURISDICTIONS)

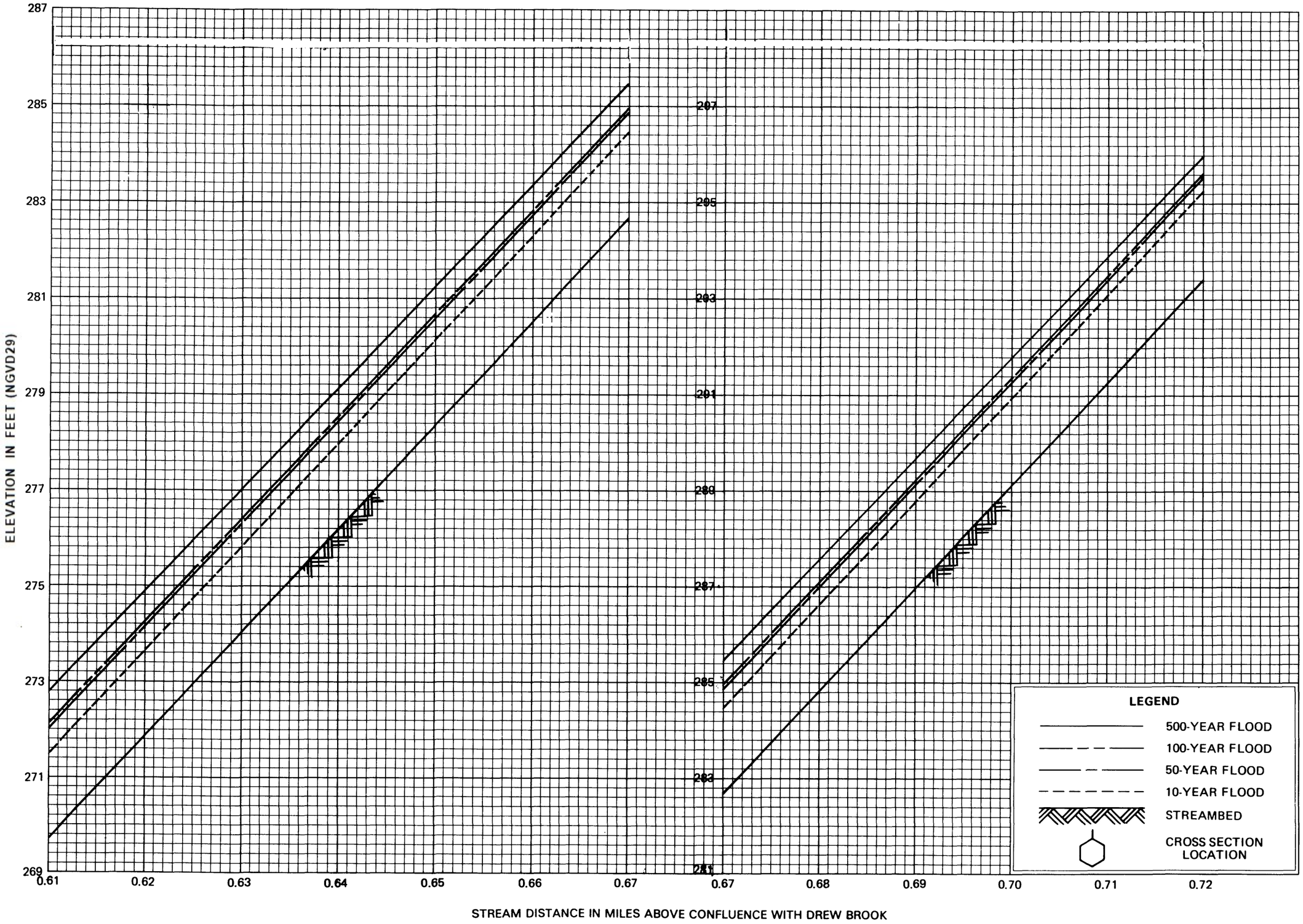

FLOOD PROFILES

CUNNINGHAM BROOK

FEDERAL EMERGENCY MANAGEMENT AGENCY

ROCKINGHAM COUNTY, NH

(ALL JURISDICTIONS)



FLOOD PROFILES

CUNNINGHAM BROOK

FEDERAL EMERGENCY MANAGEMENT AGENCY

ROCKINGHAM COUNTY, NH

(ALL JURISDICTIONS)



FLOOD PROFILES

CUNNINGHAM BROOK

FEDERAL EMERGENCY MANAGEMENT AGENCY

ROCKINGHAM COUNTY, NH

(ALL JURISDICTIONS)

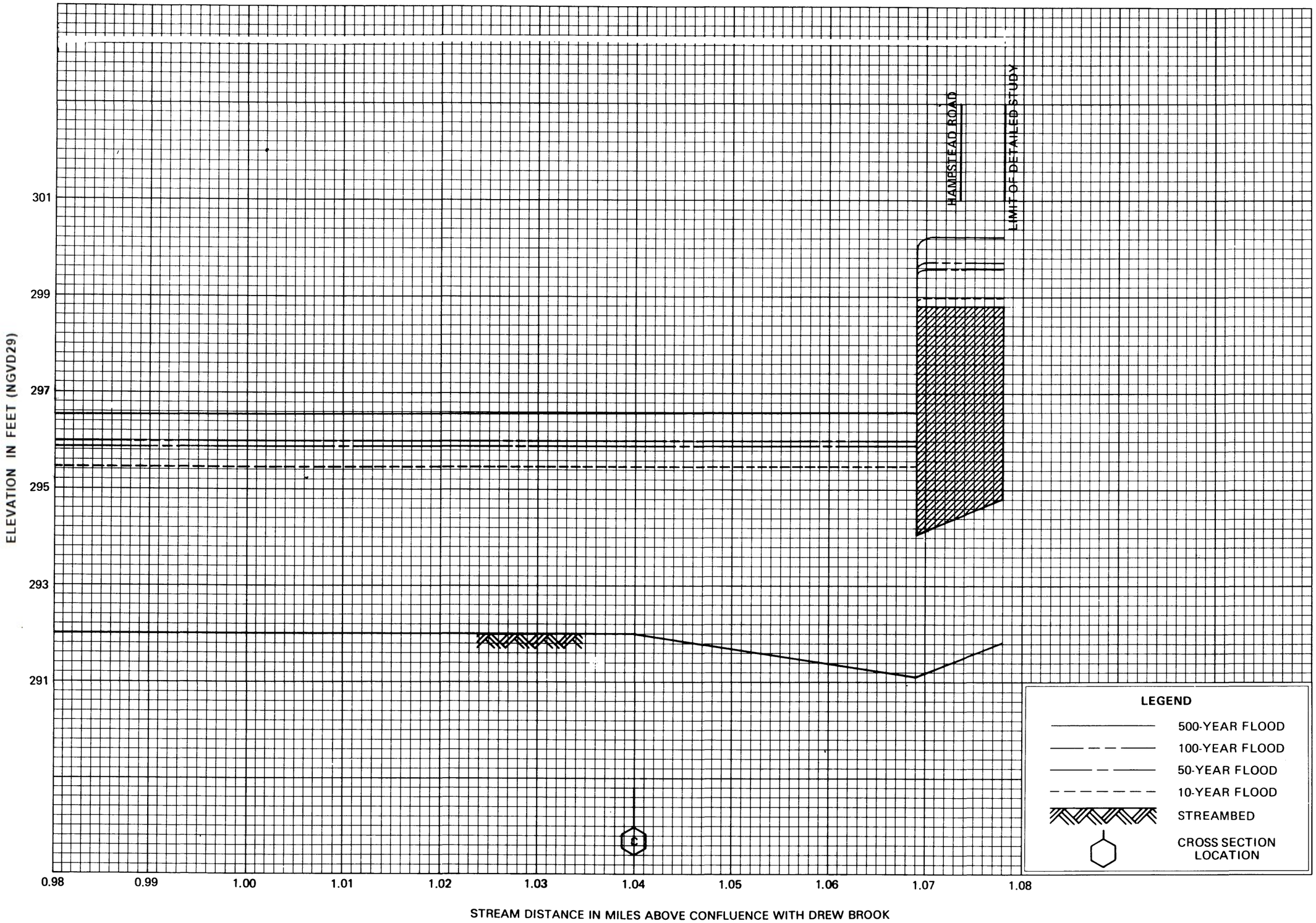

FLOOD PROFILES

CUNNINGHAM BROOK

FEDERAL EMERGENCY MANAGEMENT AGENCY

ROCKINGHAM COUNTY, NH

(ALL JURISDICTIONS)



FLOOD PROFILES

DREW BROOK

FEDERAL EMERGENCY MANAGEMENT AGENCY

ROCKINGHAM COUNTY, NH

(ALL JURISDICTIONS)

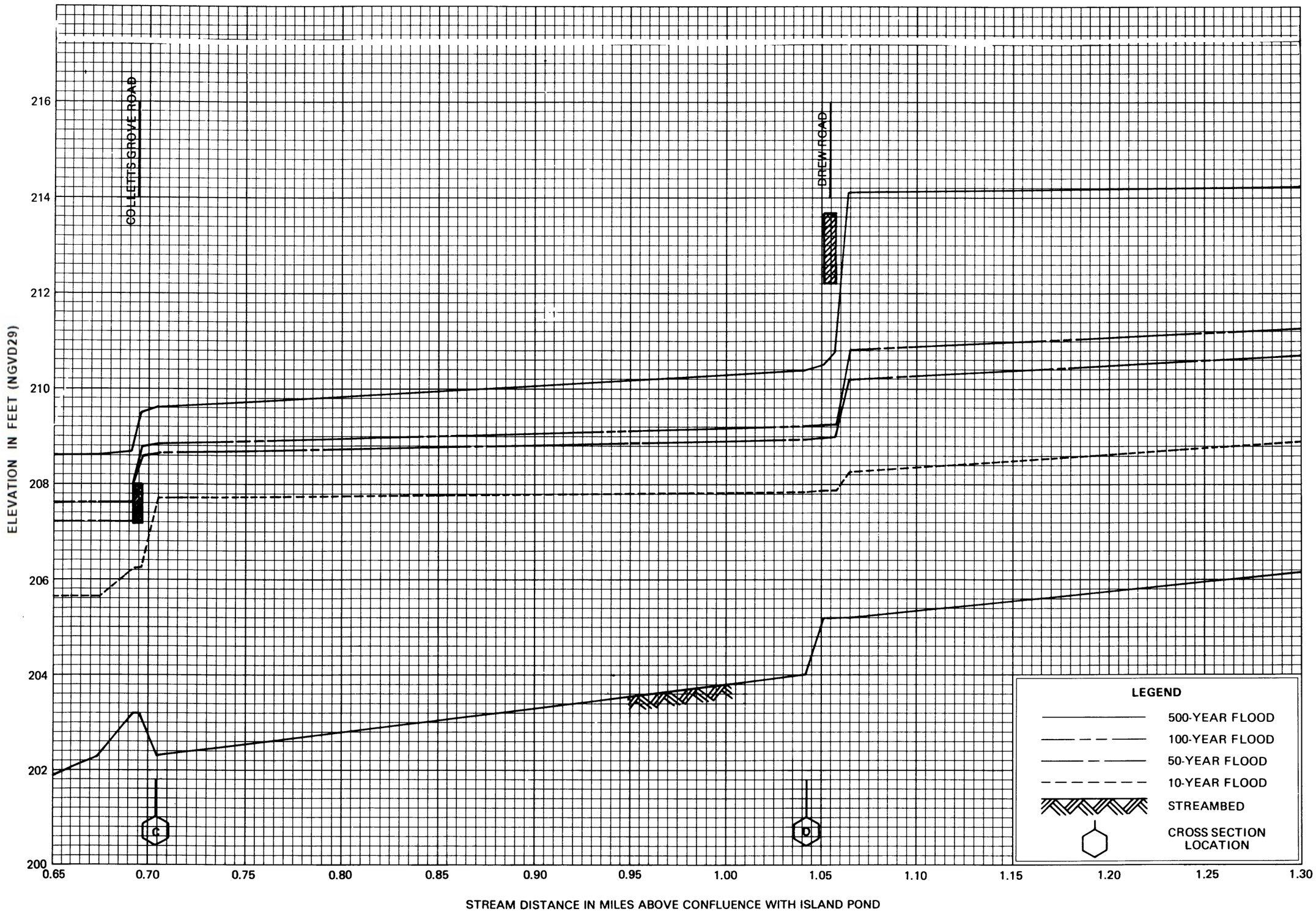

FLOOD PROFILES

DREW BROOK

FEDERAL EMERGENCY MANAGEMENT AGENCY

ROCKINGHAM COUNTY, NH
(ALL JURISDICTIONS)



FLOOD PROFILES

DREW BROOK

FEDERAL EMERGENCY MANAGEMENT AGENCY

ROCKINGHAM COUNTY, NH

(ALL JURISDICTIONS)

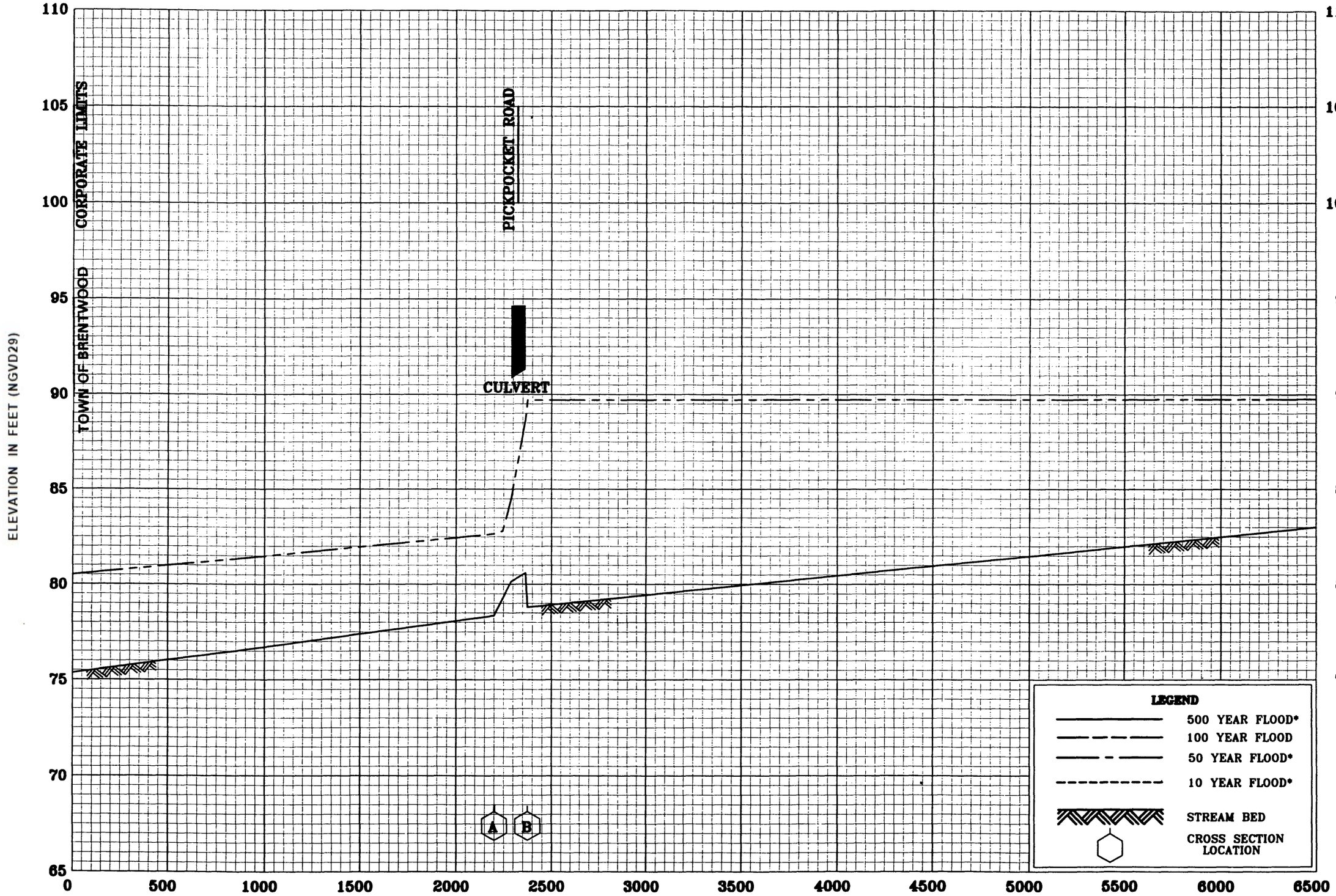

FLOOD PROFILES

DUDLEY BROOK

FEDERAL EMERGENCY MANAGEMENT AGENCY

ROCKINGHAM COUNTY, NH

(ALL JURISDICTIONS)



*DATA NOT AVAILABLE

FLOOD PROFILES

DUDLEY BROOK

FEDERAL EMERGENCY MANAGEMENT AGENCY

ROCKINGHAM COUNTY, NH
(ALL JURISDICTIONS)

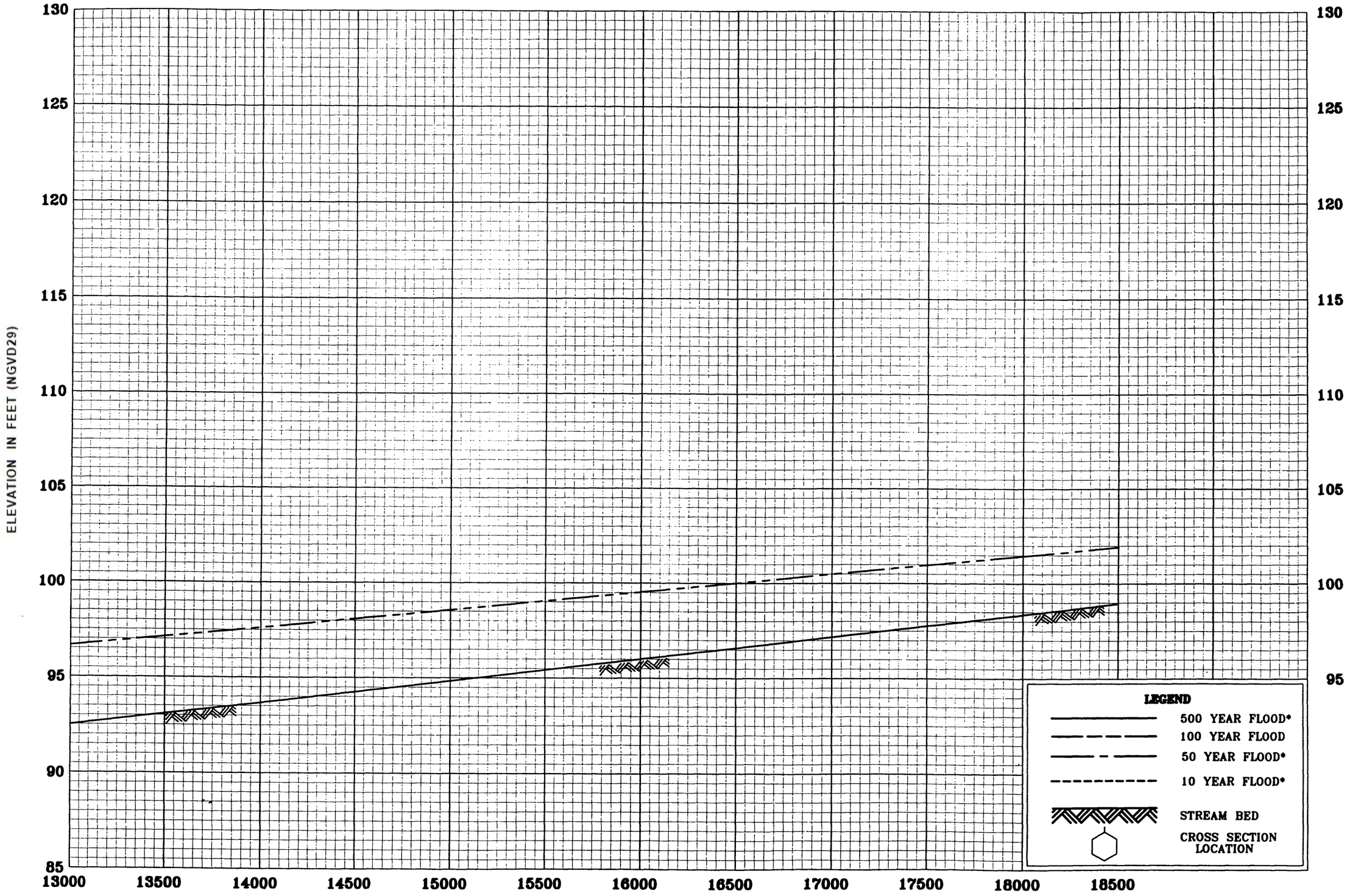

STREAM DISTANCE IN FEET ABOVE TOWN OF BRENTWOOD CORPORATE LIMITS

*DATA NOT AVAILABLE

FLOOD PROFILES

DUDLEY BROOK

FEDERAL EMERGENCY MANAGEMENT AGENCY

ROCKINGHAM COUNTY, NH

(ALL JURISDICTIONS)

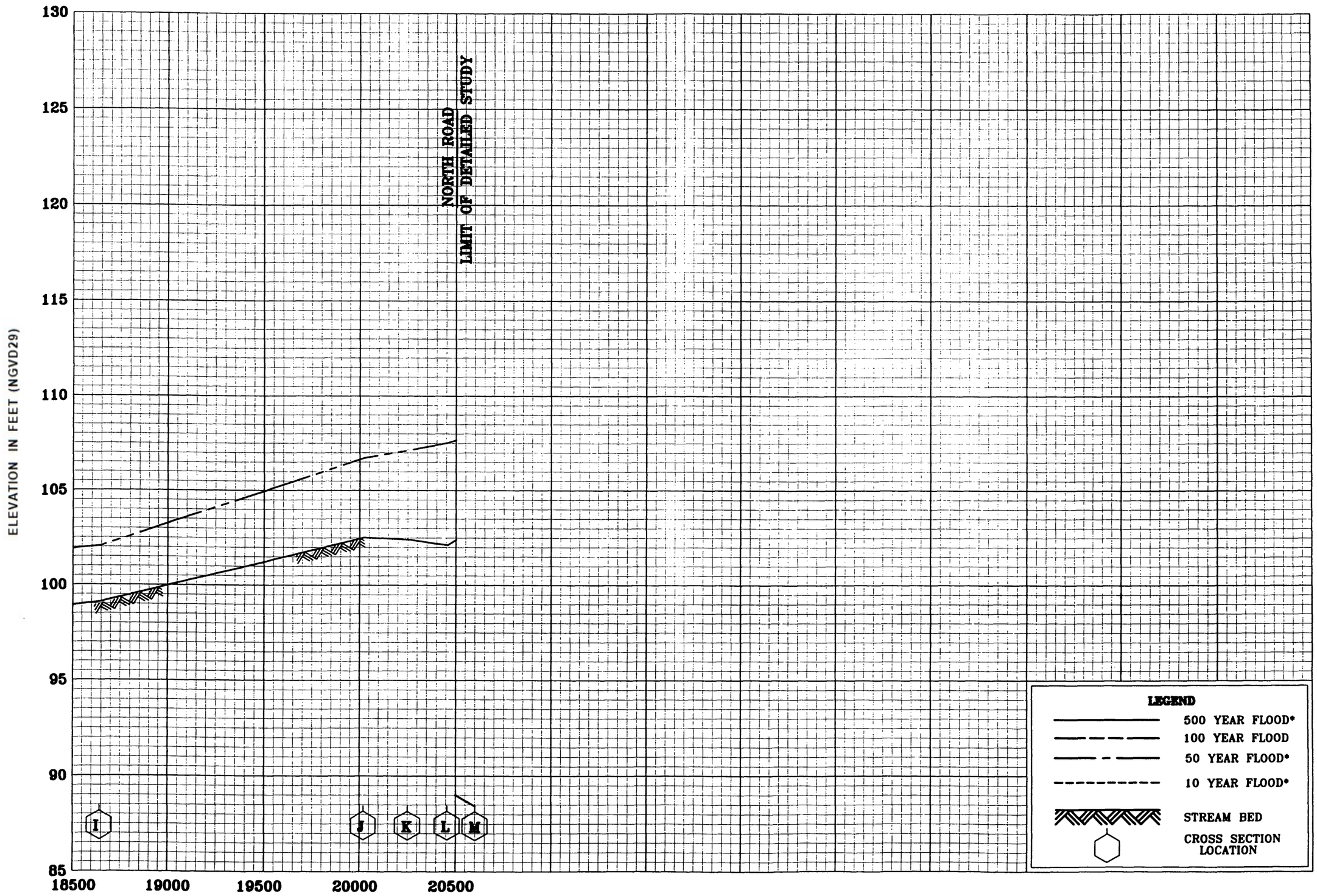

STREAM DISTANCE IN FEET ABOVE TOWN OF BRENTWOOD CORPORATE LIMITS

*DATA NOT AVAILABLE

FLOOD PROFILES

DUDLEY BROOK

FEDERAL EMERGENCY MANAGEMENT AGENCY

ROCKINGHAM COUNTY, NH

(ALL JURISDICTIONS)

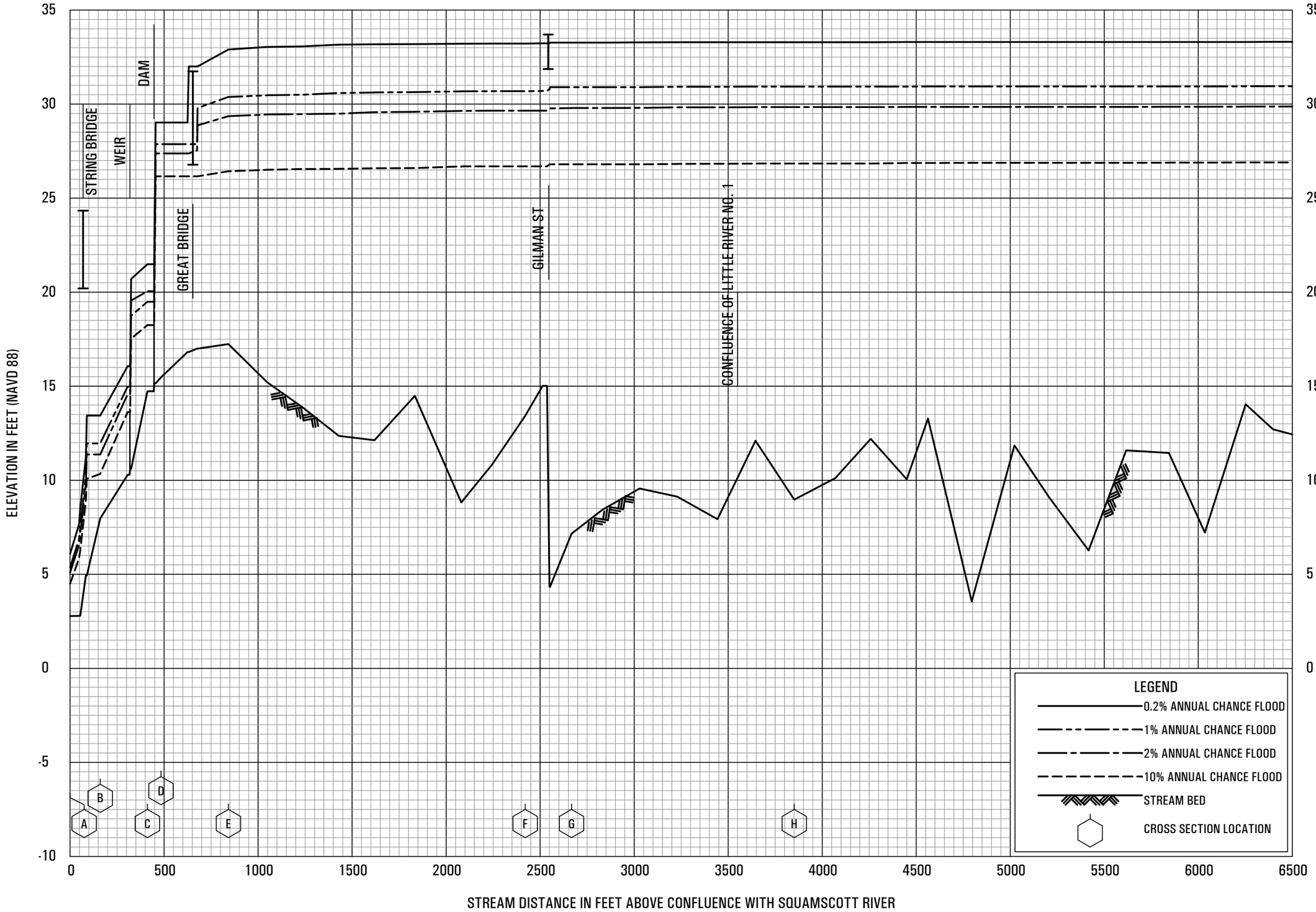

FLOOD PROFILES

EXETER RIVER (TOWN OF EXETER)

FEDERAL EMERGENCY MANAGEMENT AGENCY

ROCKINGHAM COUNTY, NH

(ALL JURISDICTIONS)

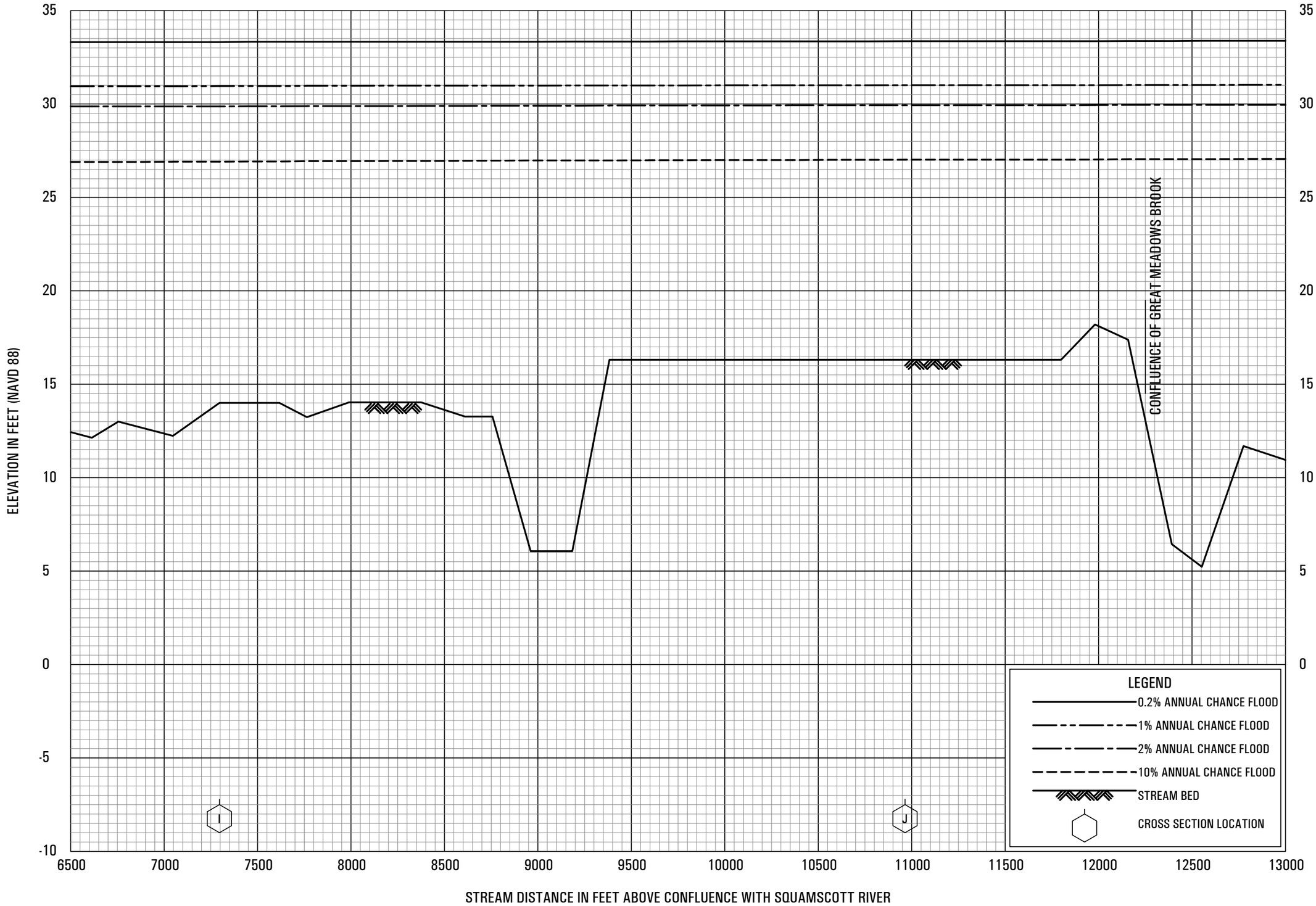

FLOOD PROFILES

EXETER RIVER (TOWN OF EXETER)

FEDERAL EMERGENCY MANAGEMENT AGENCY

ROCKINGHAM COUNTY, NH

(ALL JURISDICTIONS)

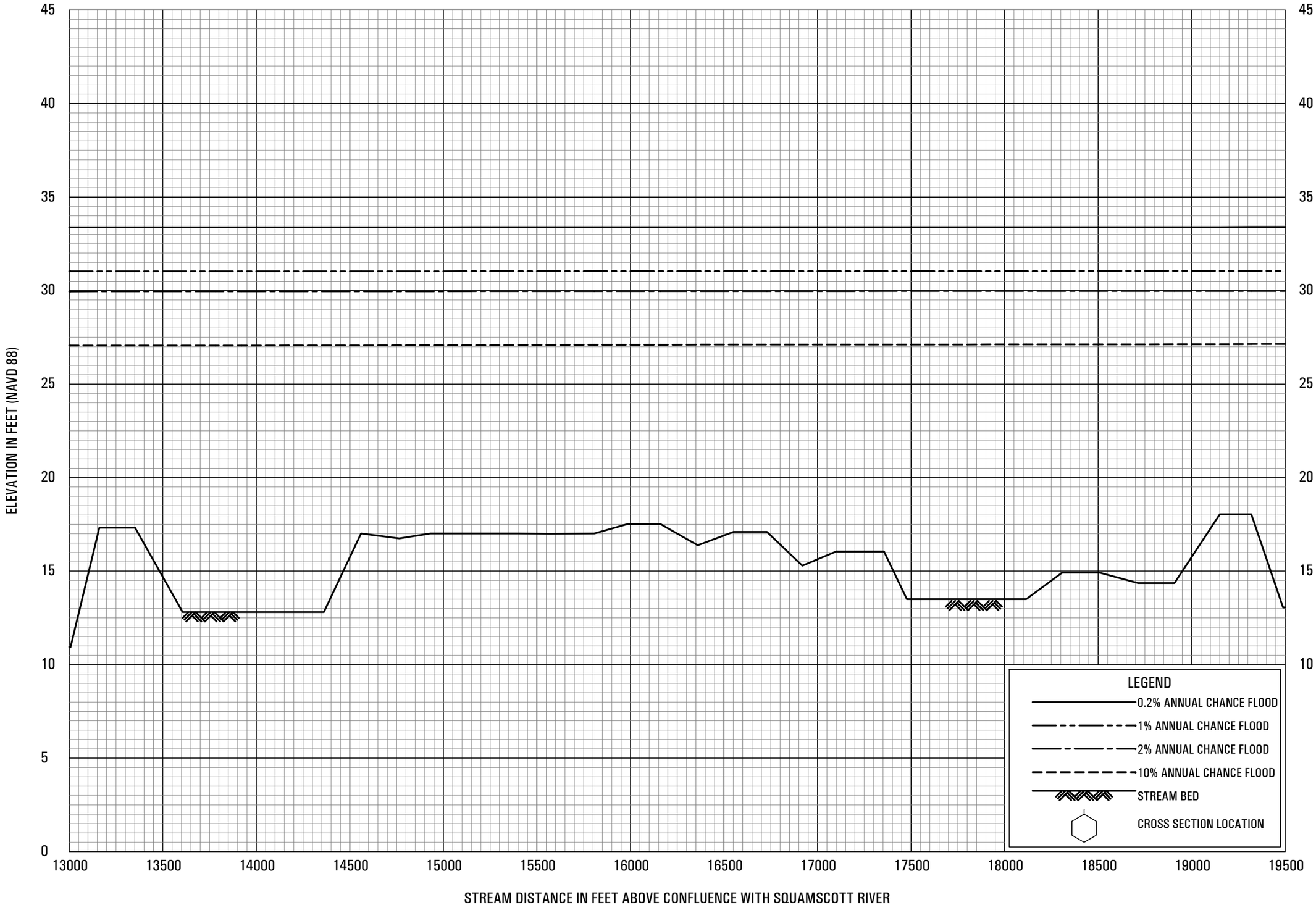

FLOOD PROFILES

EXETER RIVER (TOWN OF EXETER)

FEDERAL EMERGENCY MANAGEMENT AGENCY

ROCKINGHAM COUNTY, NH

(ALL JURISDICTIONS)

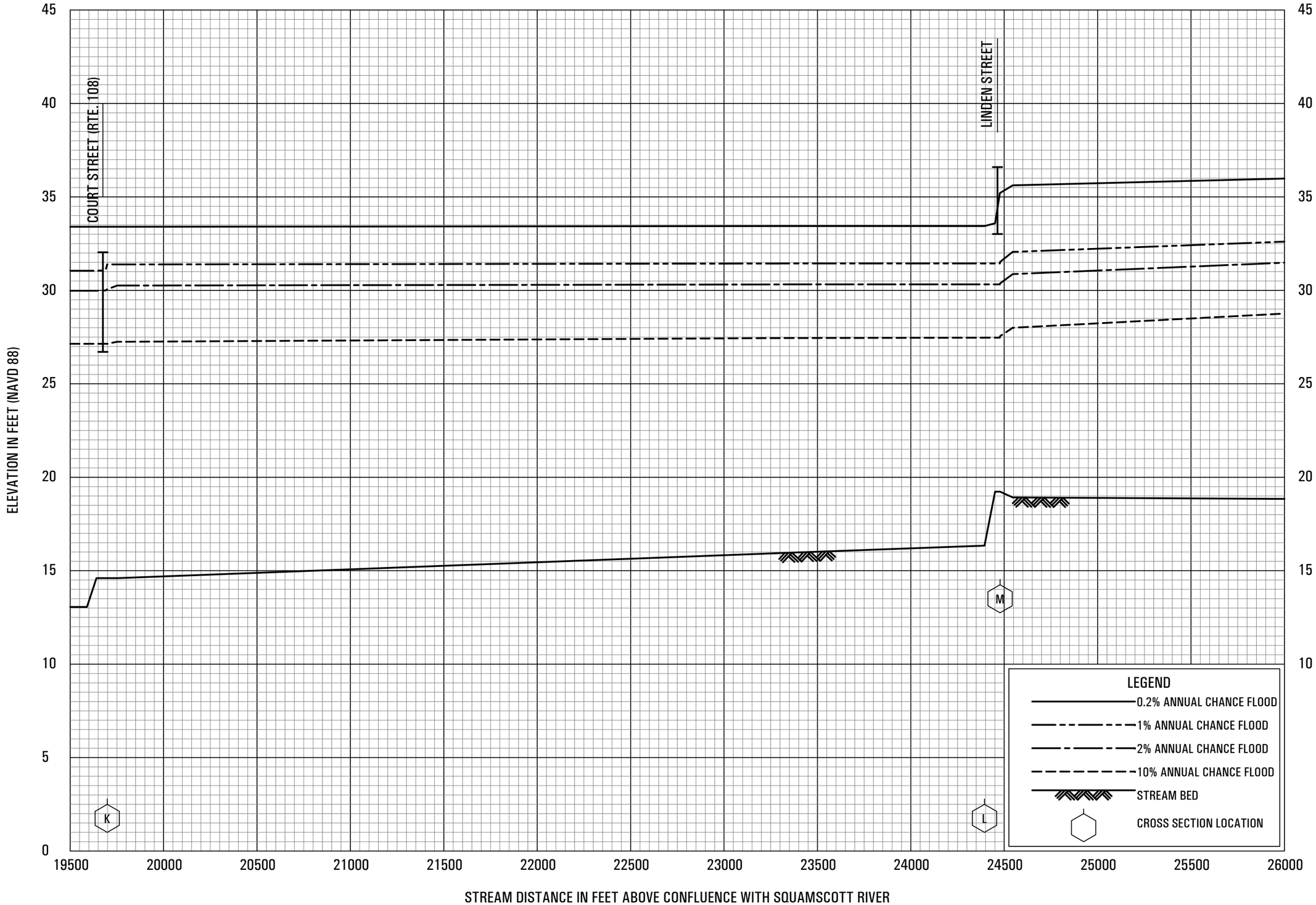

FLOOD PROFILES

EXETER RIVER (TOWN OF EXETER)

FEDERAL EMERGENCY MANAGEMENT AGENCY

ROCKINGHAM COUNTY, NH

(ALL JURISDICTIONS)

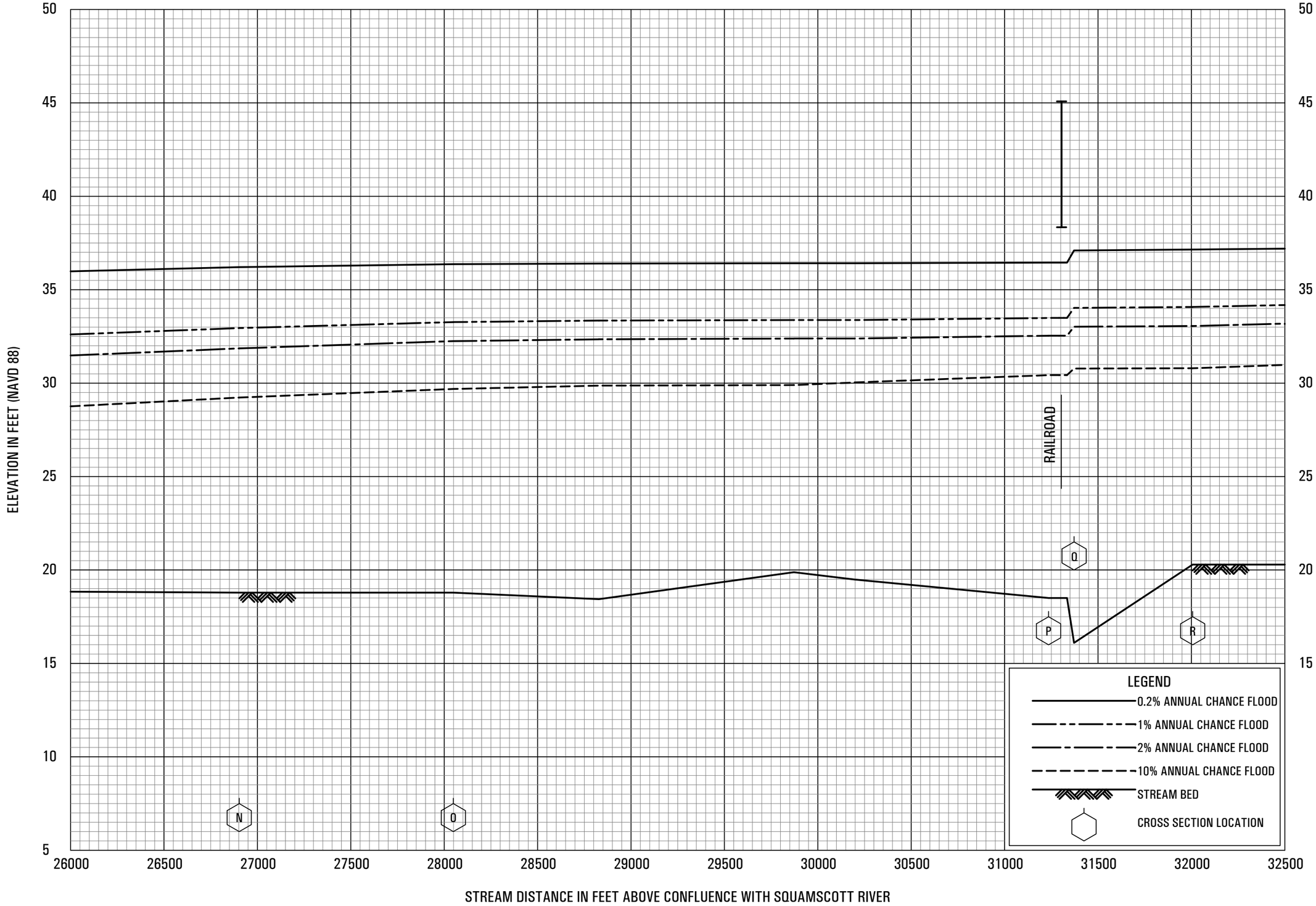

FLOOD PROFILES

EXETER RIVER (TOWN OF EXETER)

FEDERAL EMERGENCY MANAGEMENT AGENCY

ROCKINGHAM COUNTY, NH

(ALL JURISDICTIONS)

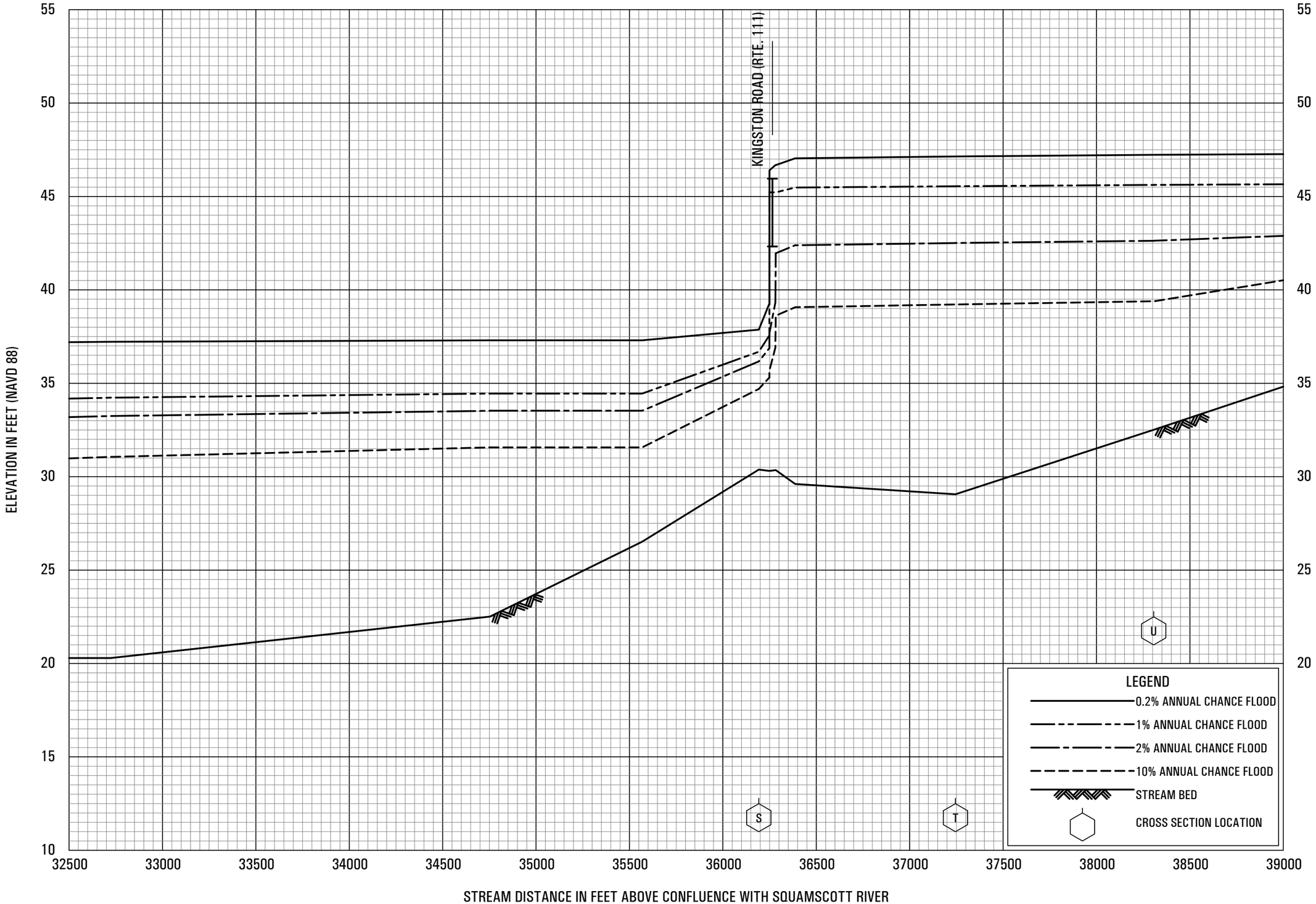

FLOOD PROFILES

EXETER RIVER (TOWN OF EXETER)

FEDERAL EMERGENCY MANAGEMENT AGENCY

ROCKINGHAM COUNTY, NH

(ALL JURISDICTIONS)

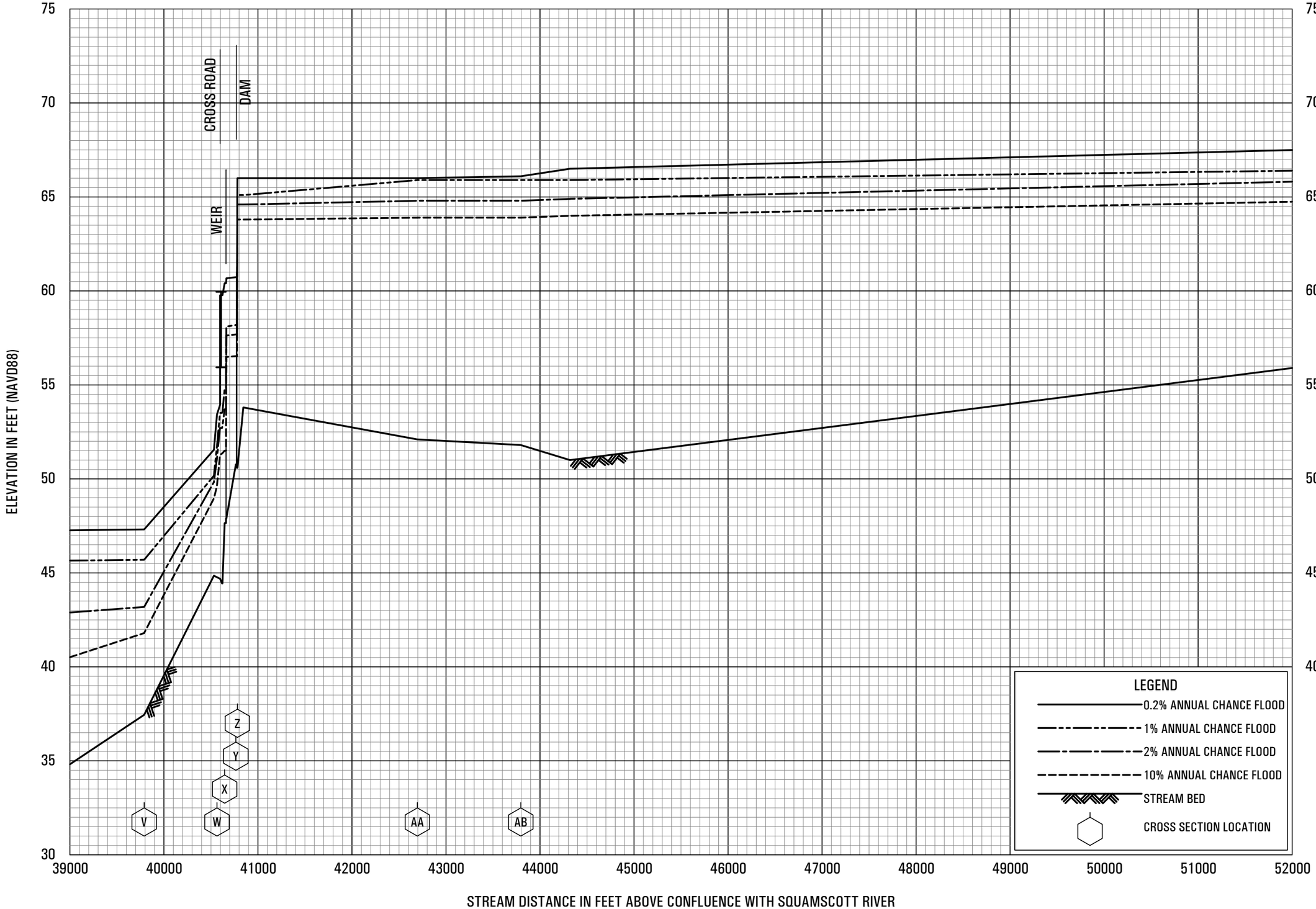

FLOOD PROFILES

EXETER RIVER (TOWN OF EXETER)

FEDERAL EMERGENCY MANAGEMENT AGENCY

ROCKINGHAM COUNTY, NH

(ALL JURISDICTIONS)

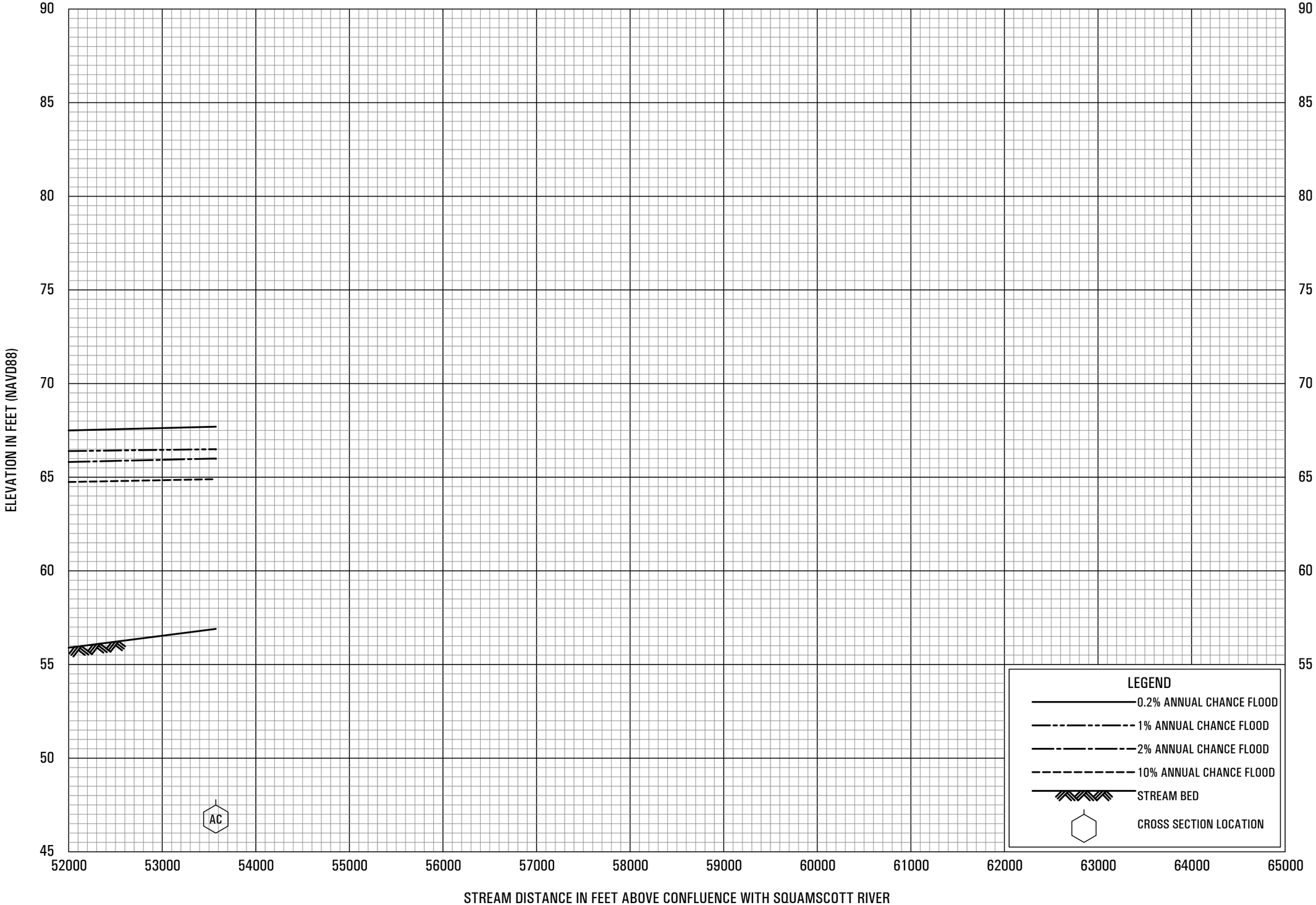

FLOOD PROFILES

EXETER RIVER (TOWN OF EXETER)

FEDERAL EMERGENCY MANAGEMENT AGENCY

ROCKINGHAM COUNTY, NH

(ALL JURISDICTIONS)

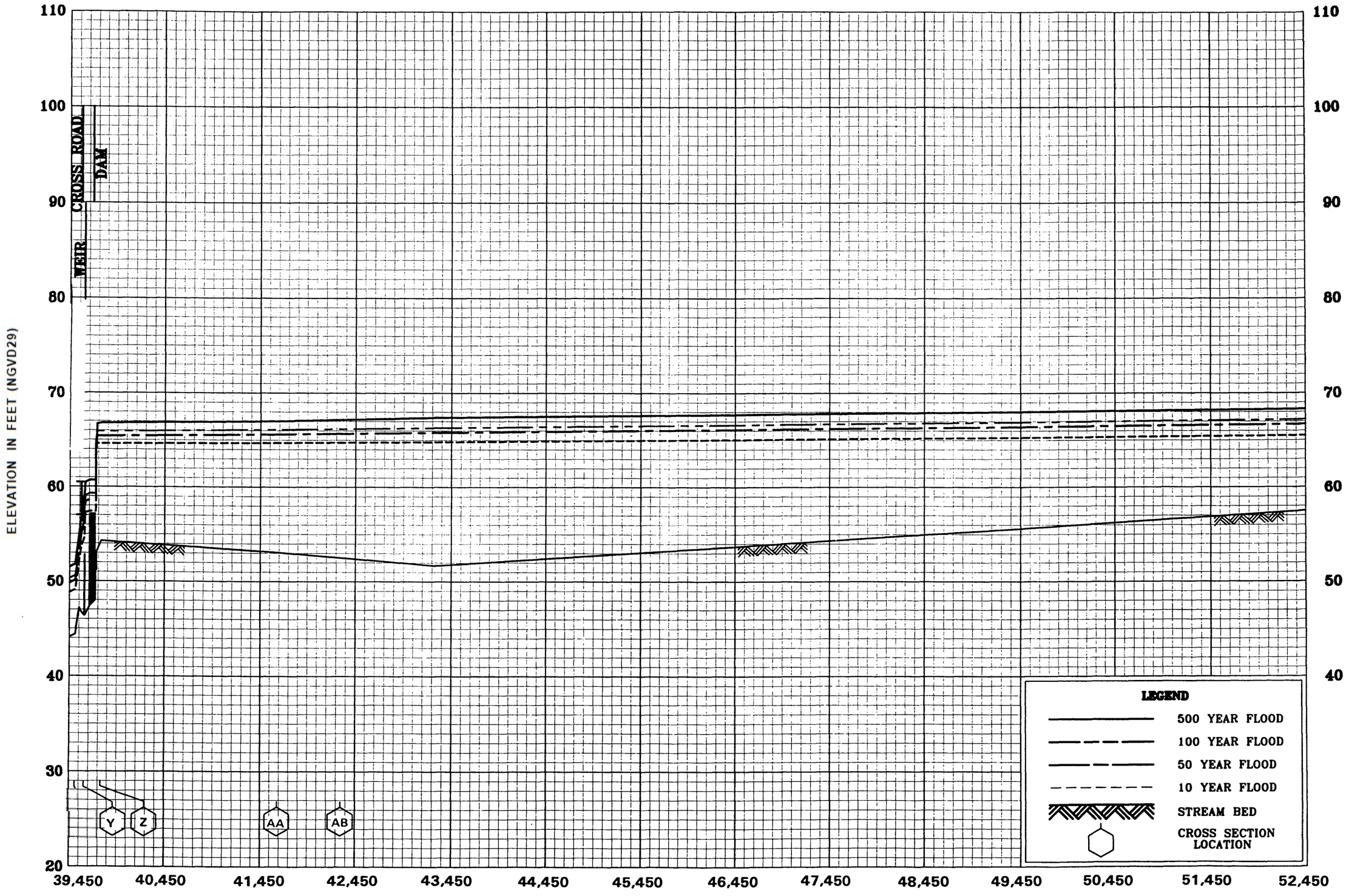

FLOOD PROFILES

EXETER RIVER

FEDERAL EMERGENCY MANAGEMENT AGENCY

ROCKINGHAM COUNTY, NH

(ALL JURISDICTIONS)

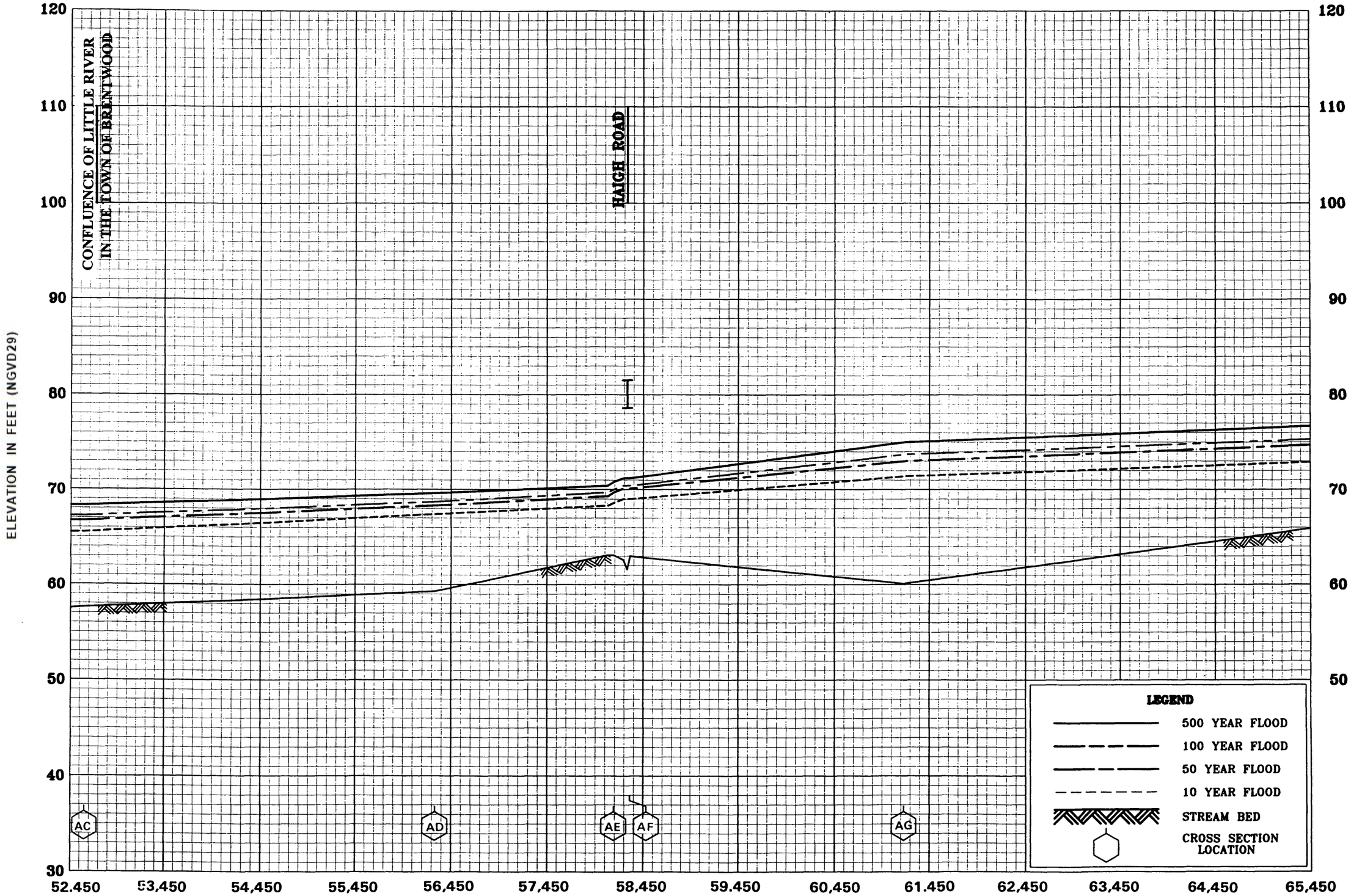

FLOOD PROFILES

EXETER RIVER

FEDERAL EMERGENCY MANAGEMENT AGENCY

ROCKINGHAM COUNTY, NH

(ALL JURISDICTIONS)

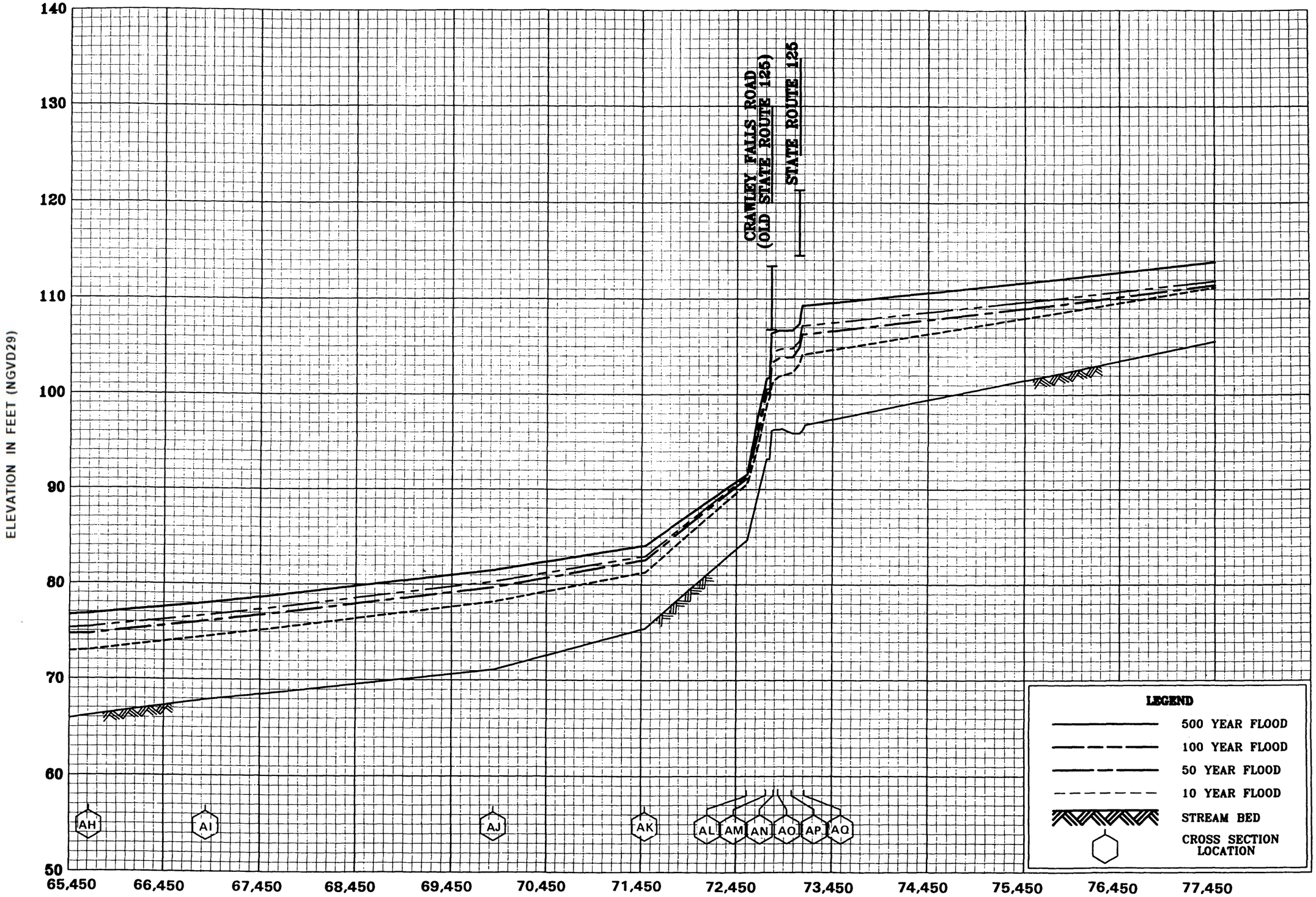

FLOOD PROFILES

EXETER RIVER

FEDERAL EMERGENCY MANAGEMENT AGENCY

ROCKINGHAM COUNTY, NH

(ALL JURISDICTIONS)

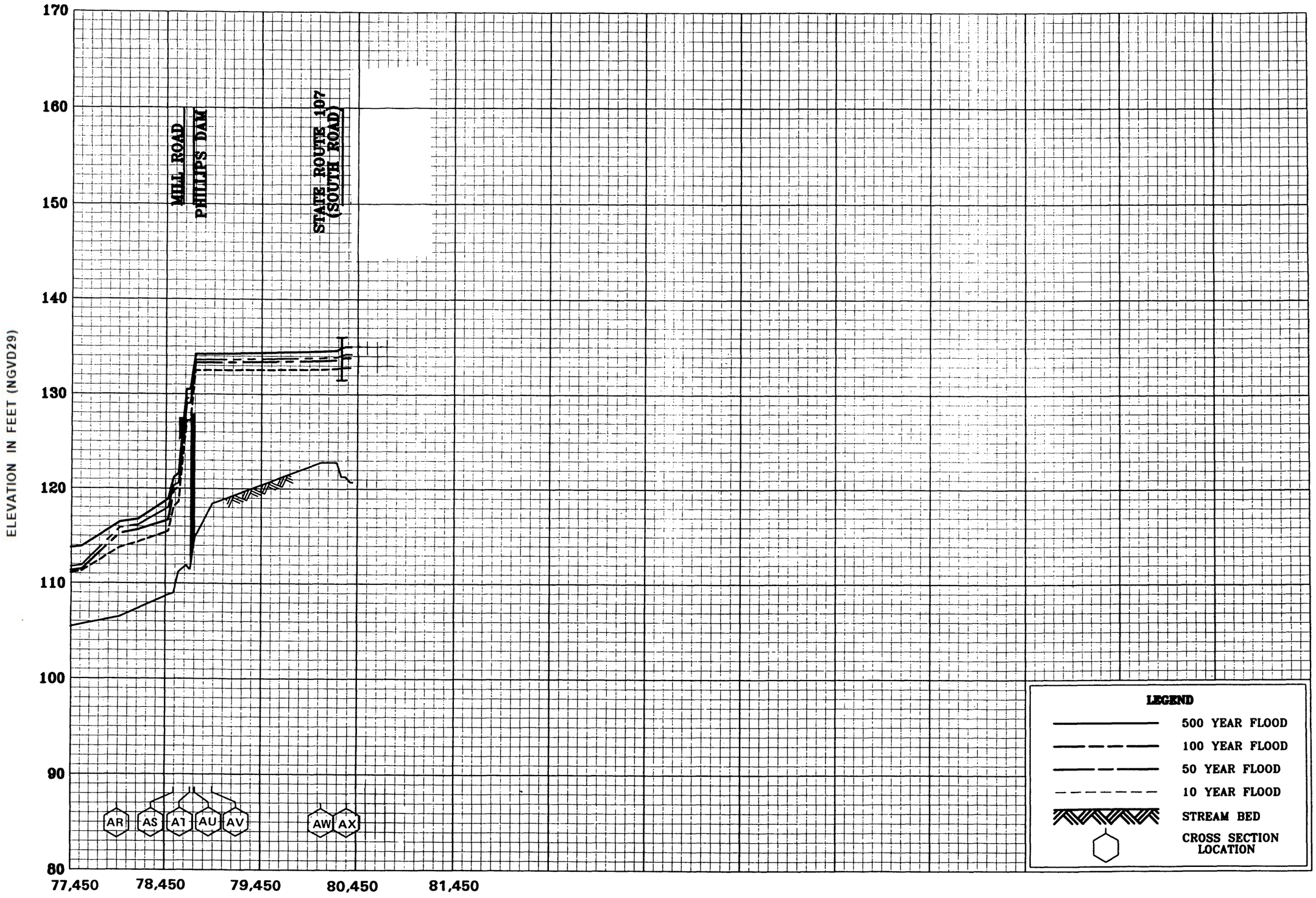

FLOOD PROFILES

EXETER RIVER

FEDERAL EMERGENCY MANAGEMENT AGENCY

ROCKINGHAM COUNTY, NH
(ALL JURISDICTIONS)

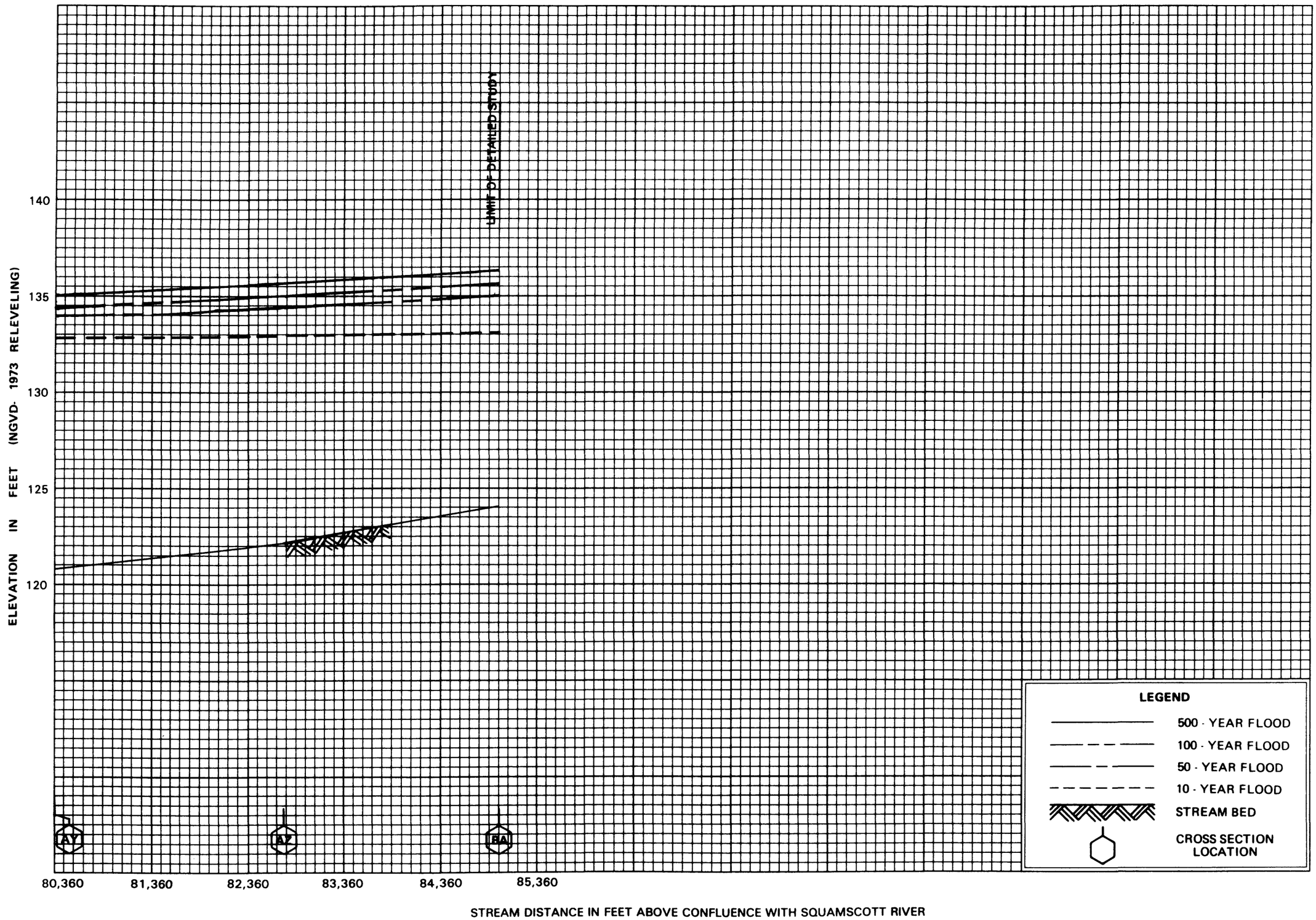

FLOOD PROFILES

EXETER RIVER

FEDERAL EMERGENCY MANAGEMENT AGENCY

ROCKINGHAM COUNTY, NH

(ALL JURISDICTIONS)



FLOOD PROFILES

EXETER RIVER

FEDERAL EMERGENCY MANAGEMENT AGENCY

ROCKINGHAM COUNTY, NH

(ALL JURISDICTIONS)

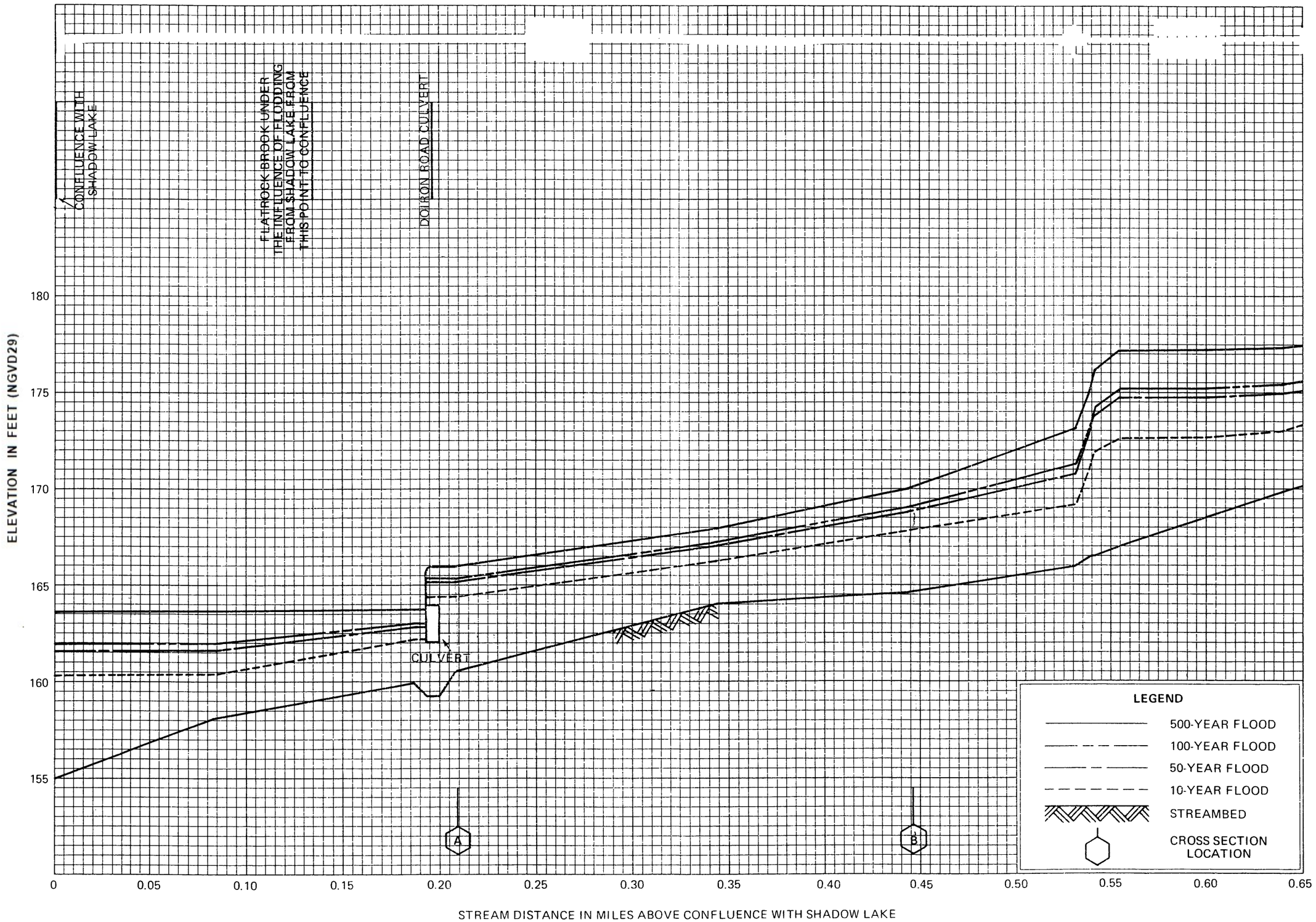

FLOOD PROFILES

FLATROCK BROOK

FEDERAL EMERGENCY MANAGEMENT AGENCY

ROCKINGHAM COUNTY, NH

(ALL JURISDICTIONS)

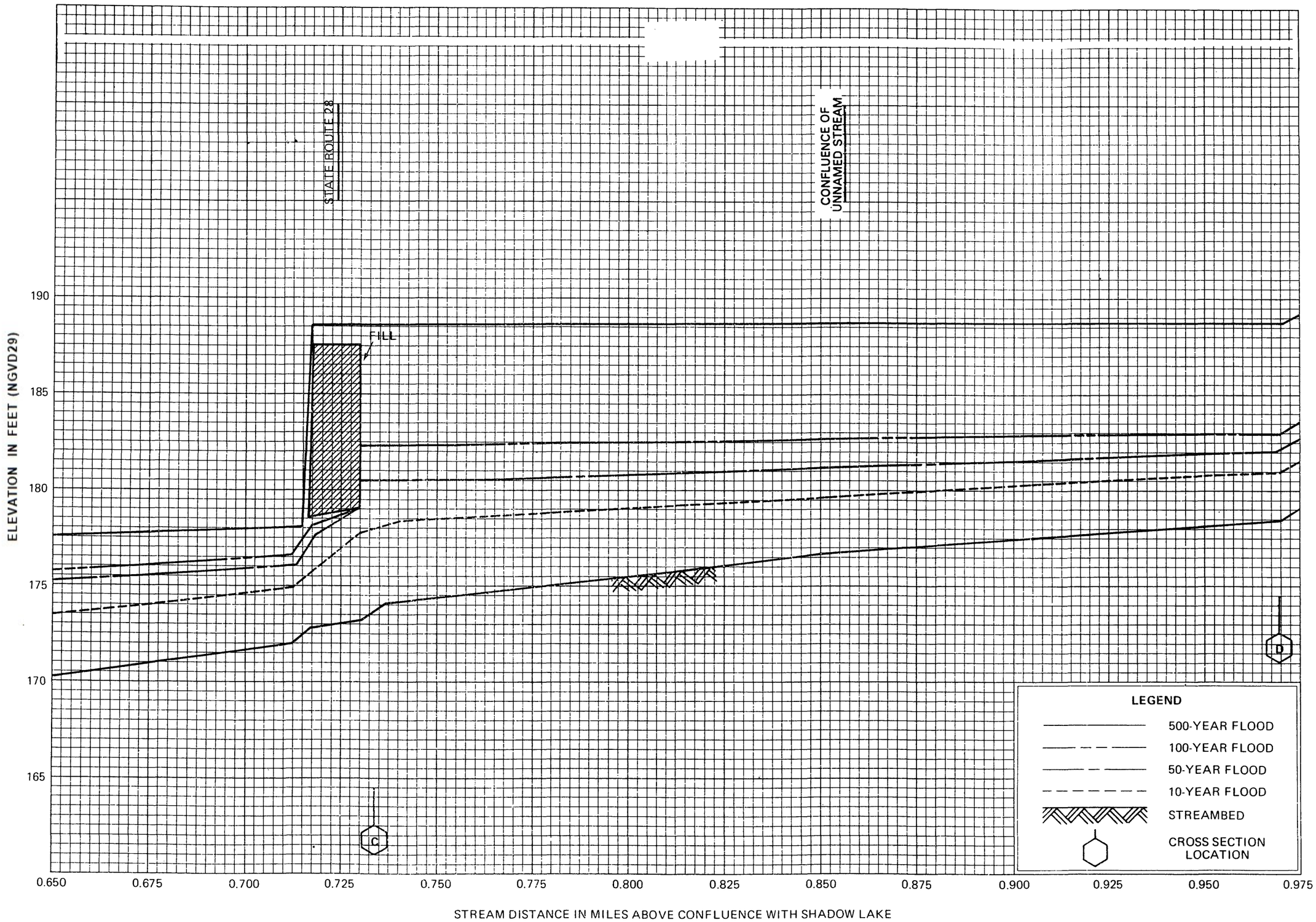

FLOOD PROFILES

FLATROCK BROOK

FEDERAL EMERGENCY MANAGEMENT AGENCY

ROCKINGHAM COUNTY, NH

(ALL JURISDICTIONS)

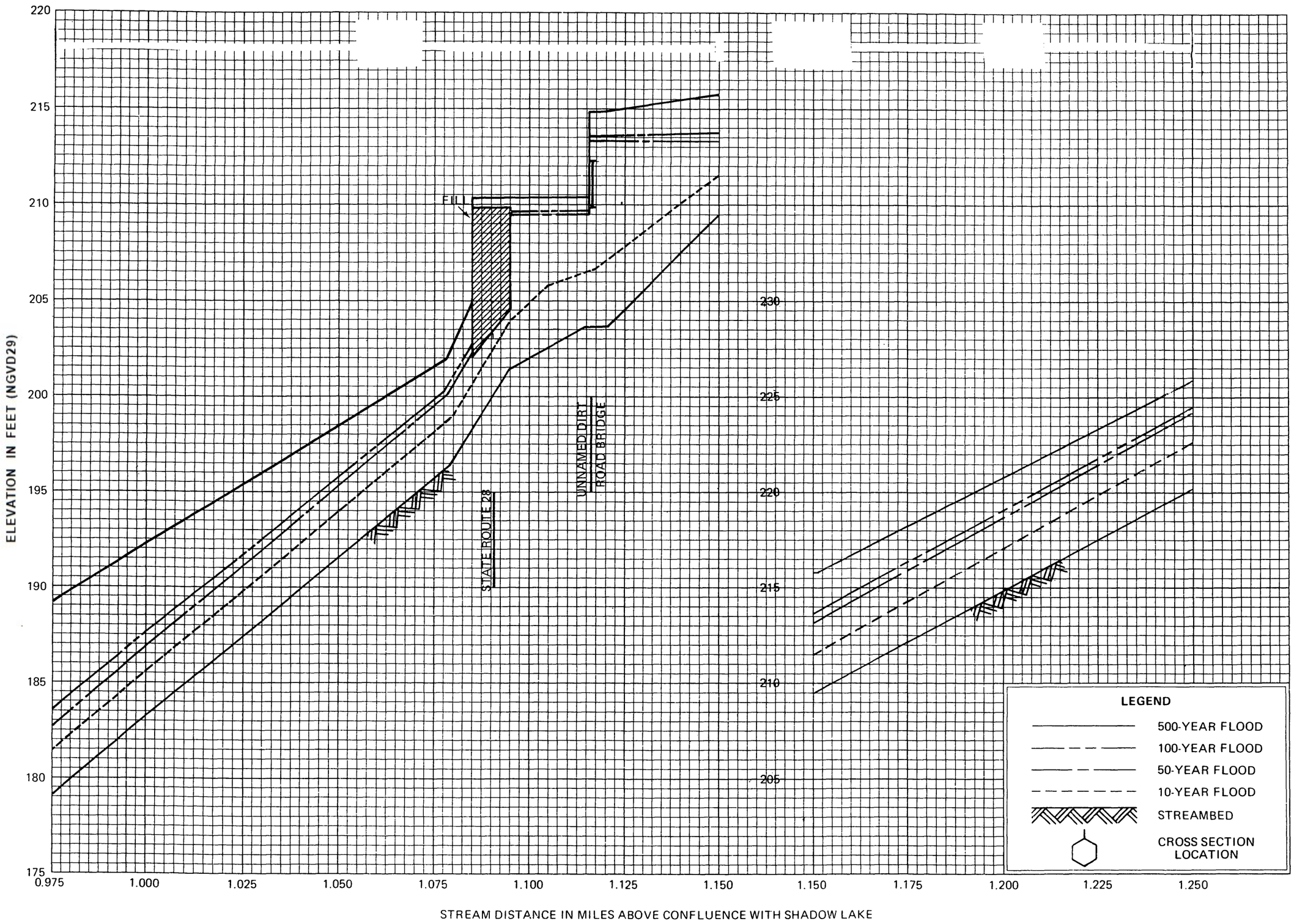

FLOOD PROFILES

FLATROCK BROOK

FEDERAL EMERGENCY MANAGEMENT AGENCY

ROCKINGHAM COUNTY, NH

(ALL JURISDICTIONS)

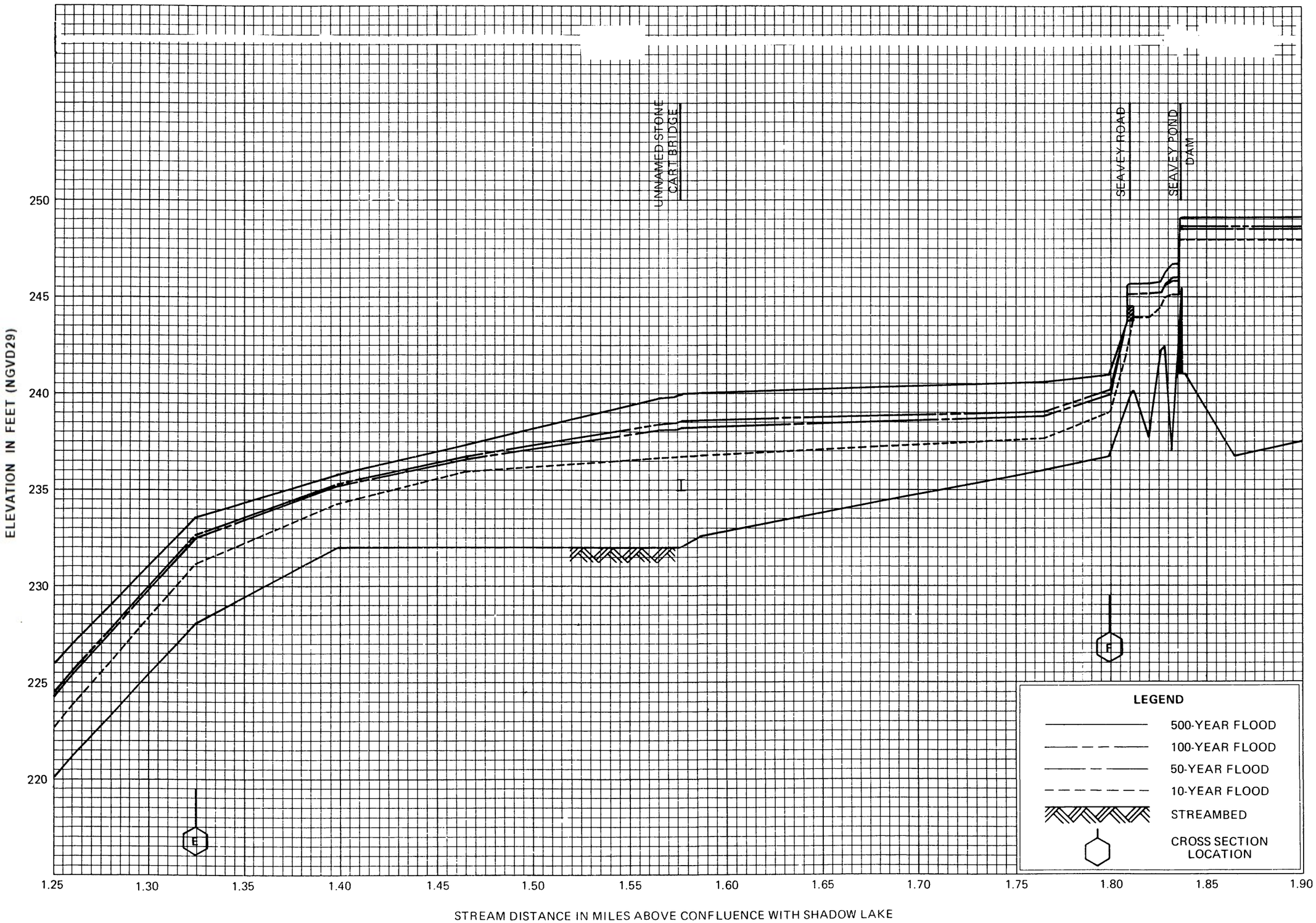

FLOOD PROFILES

FLATROCK BROOK

FEDERAL EMERGENCY MANAGEMENT AGENCY

ROCKINGHAM COUNTY, NH
(ALL JURISDICTIONS)



FLOOD PROFILES

FLATROCK BROOK

FEDERAL EMERGENCY MANAGEMENT AGENCY

ROCKINGHAM COUNTY, NH

(ALL JURISDICTIONS)

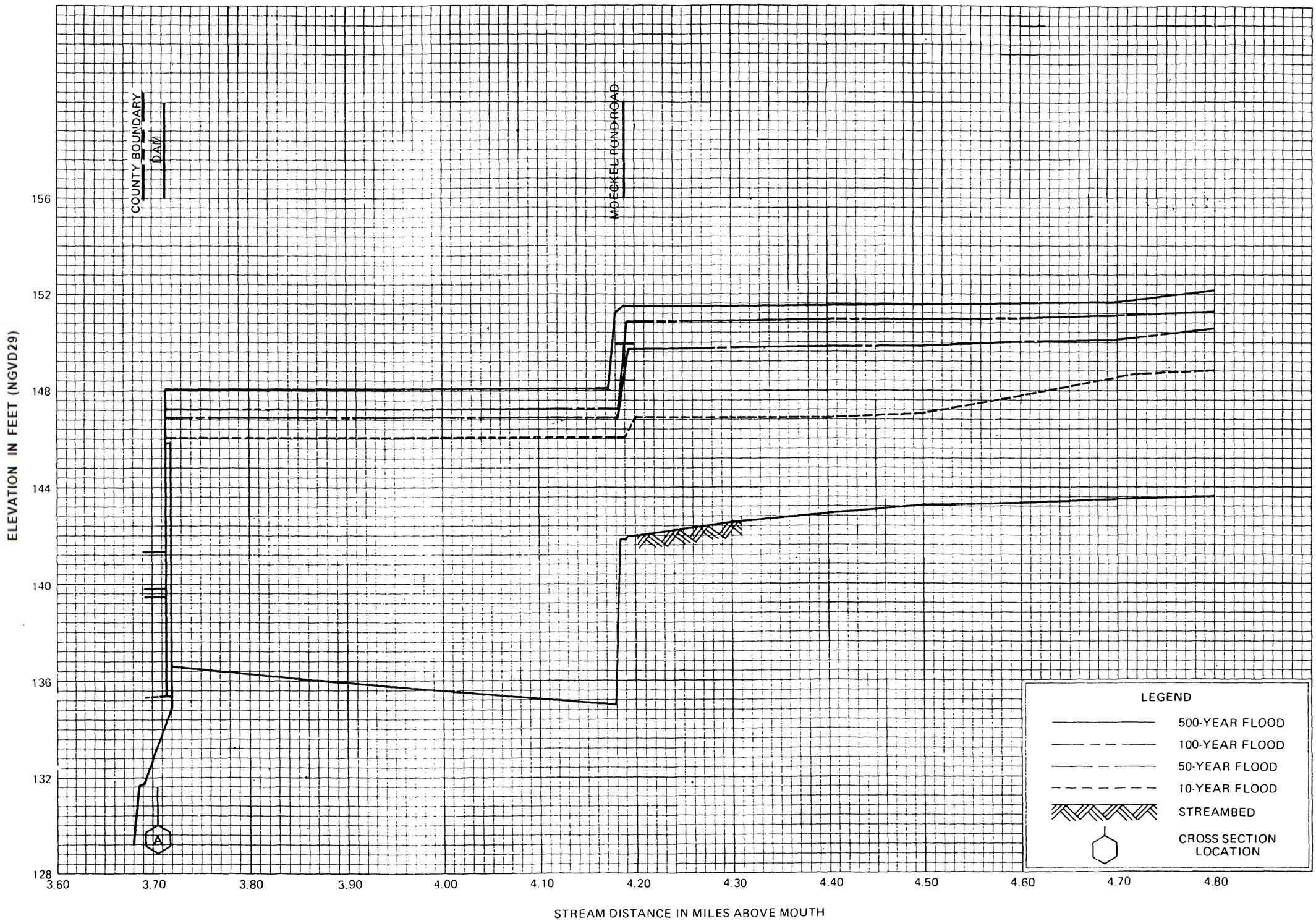

FLOOD PROFILES

GOLDEN BROOK

FEDERAL EMERGENCY MANAGEMENT AGENCY

ROCKINGHAM COUNTY, NH

(ALL JURISDICTIONS)

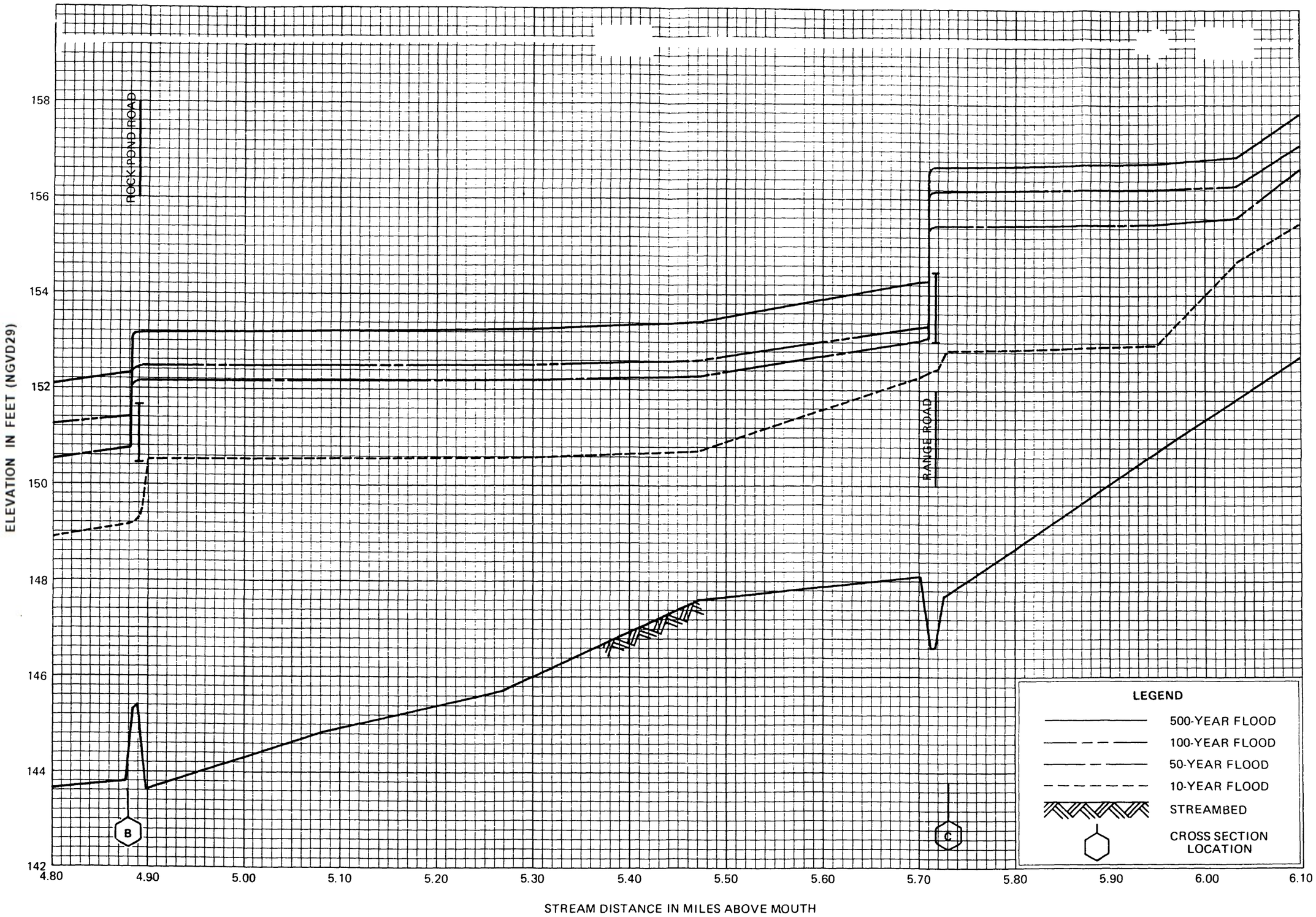

FLOOD PROFILES

GOLDEN BROOK

FEDERAL EMERGENCY MANAGEMENT AGENCY

ROCKINGHAM COUNTY, NH

(ALL JURISDICTIONS)

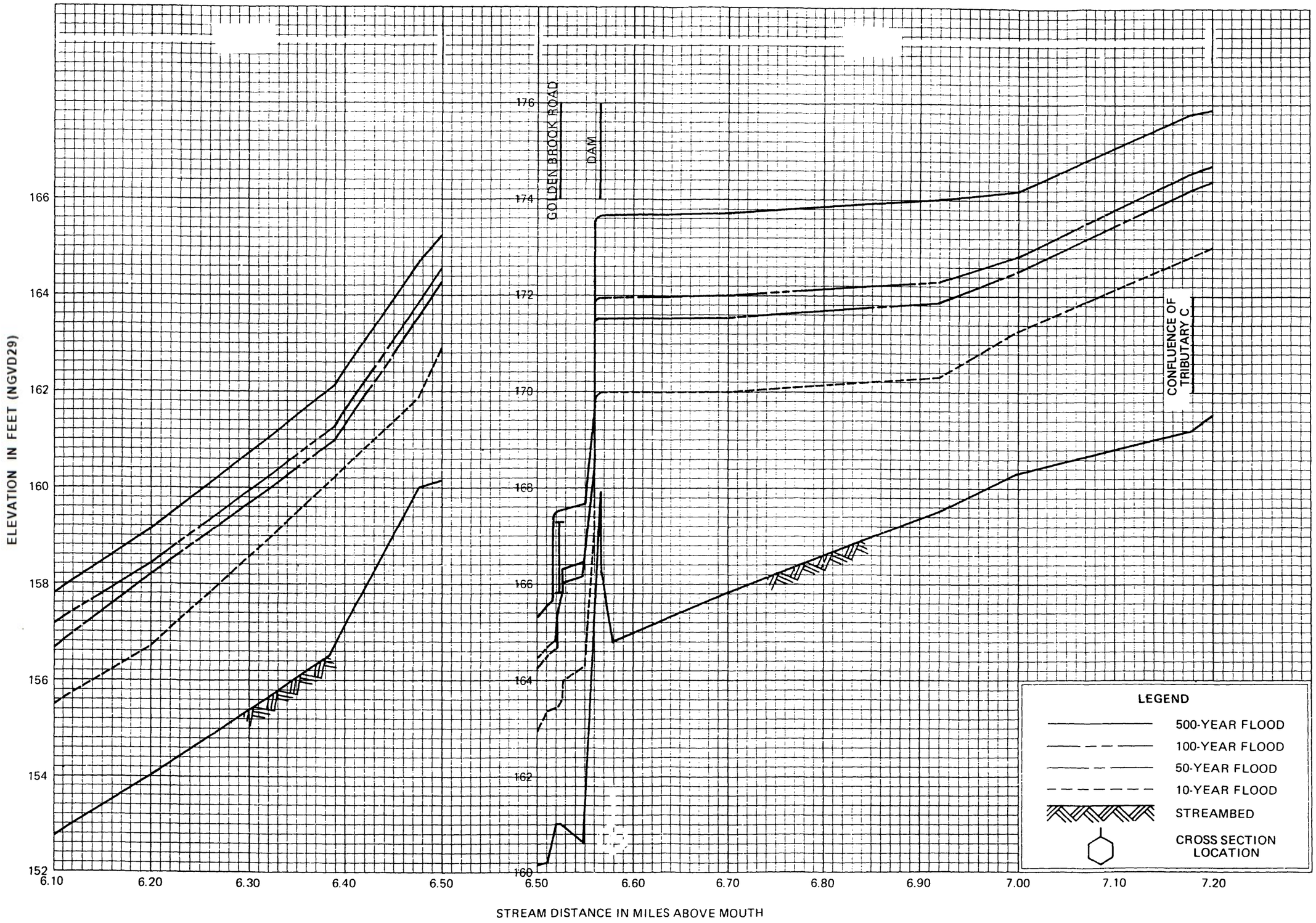

FLOOD PROFILES

GOLDEN BROOK

FEDERAL EMERGENCY MANAGEMENT AGENCY

ROCKINGHAM COUNTY, NH

(ALL JURISDICTIONS)

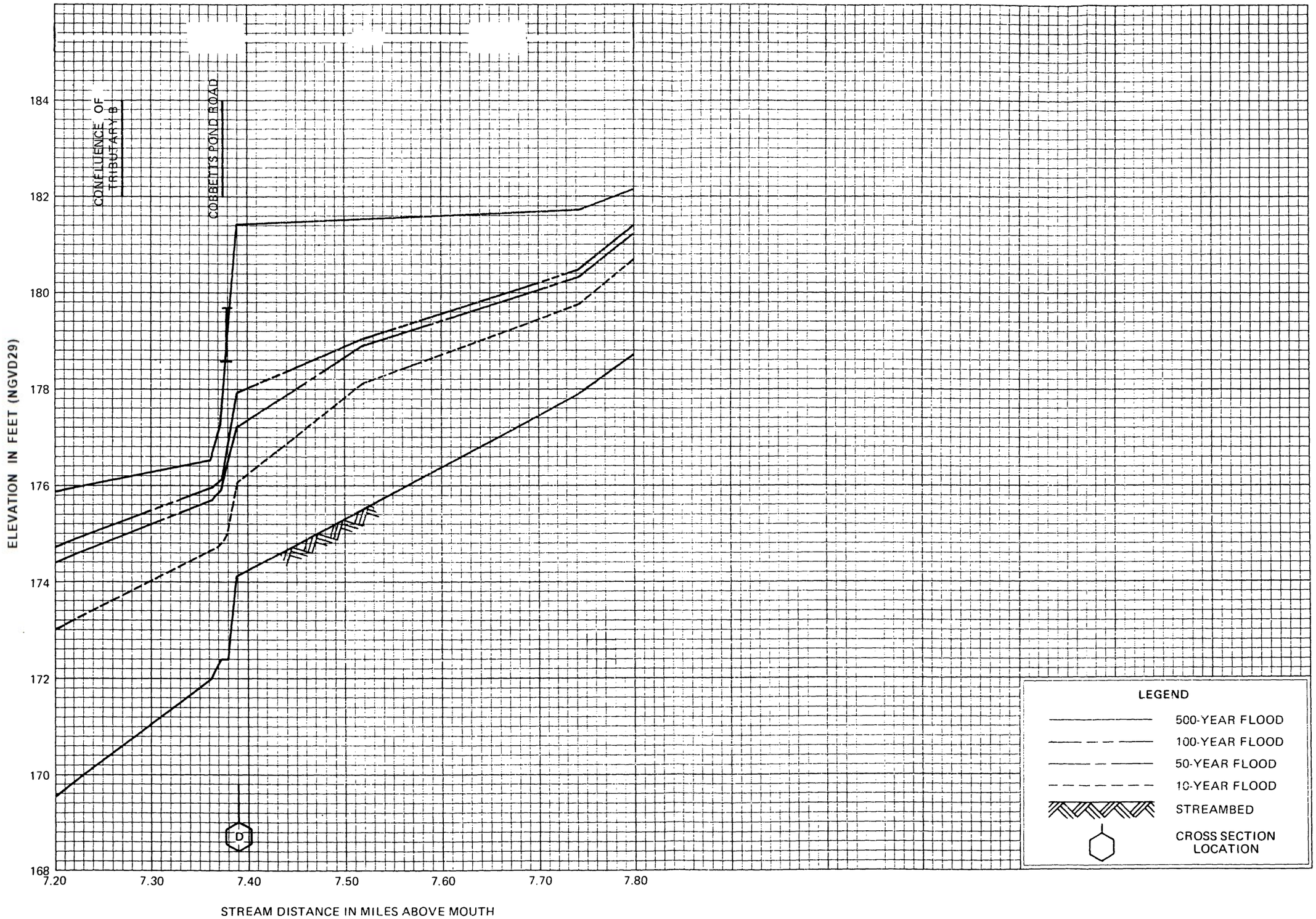

FLOOD PROFILES

GOLDEN BROOK

FEDERAL EMERGENCY MANAGEMENT AGENCY

ROCKINGHAM COUNTY, NH
(ALL JURISDICTIONS)



FLOOD PROFILES

GOLDEN BROOK

FEDERAL EMERGENCY MANAGEMENT AGENCY

ROCKINGHAM COUNTY, NH

(ALL JURISDICTIONS)

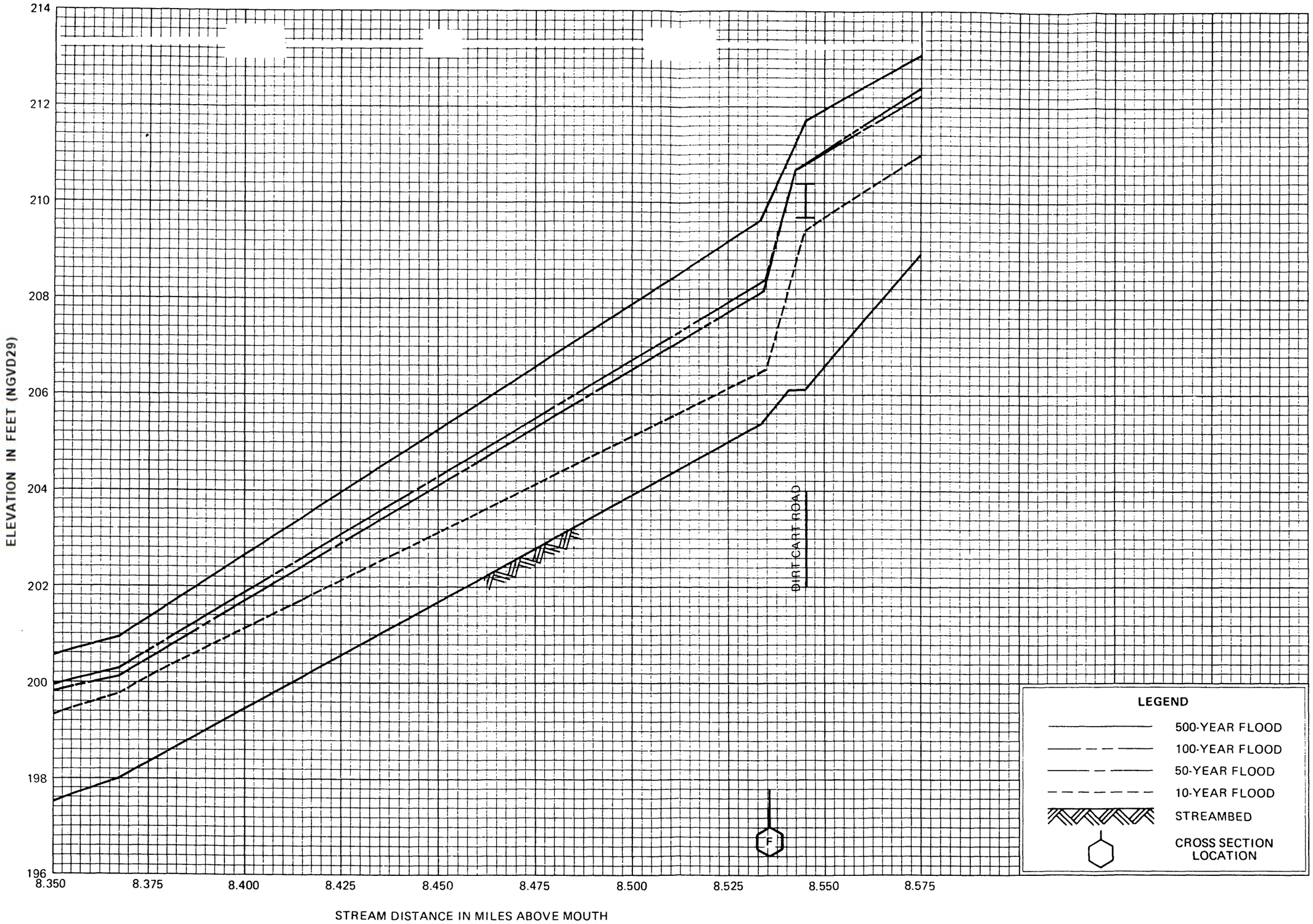

FLOOD PROFILES

GOLDEN BROOK

FEDERAL EMERGENCY MANAGEMENT AGENCY

ROCKINGHAM COUNTY, NH
(ALL JURISDICTIONS)

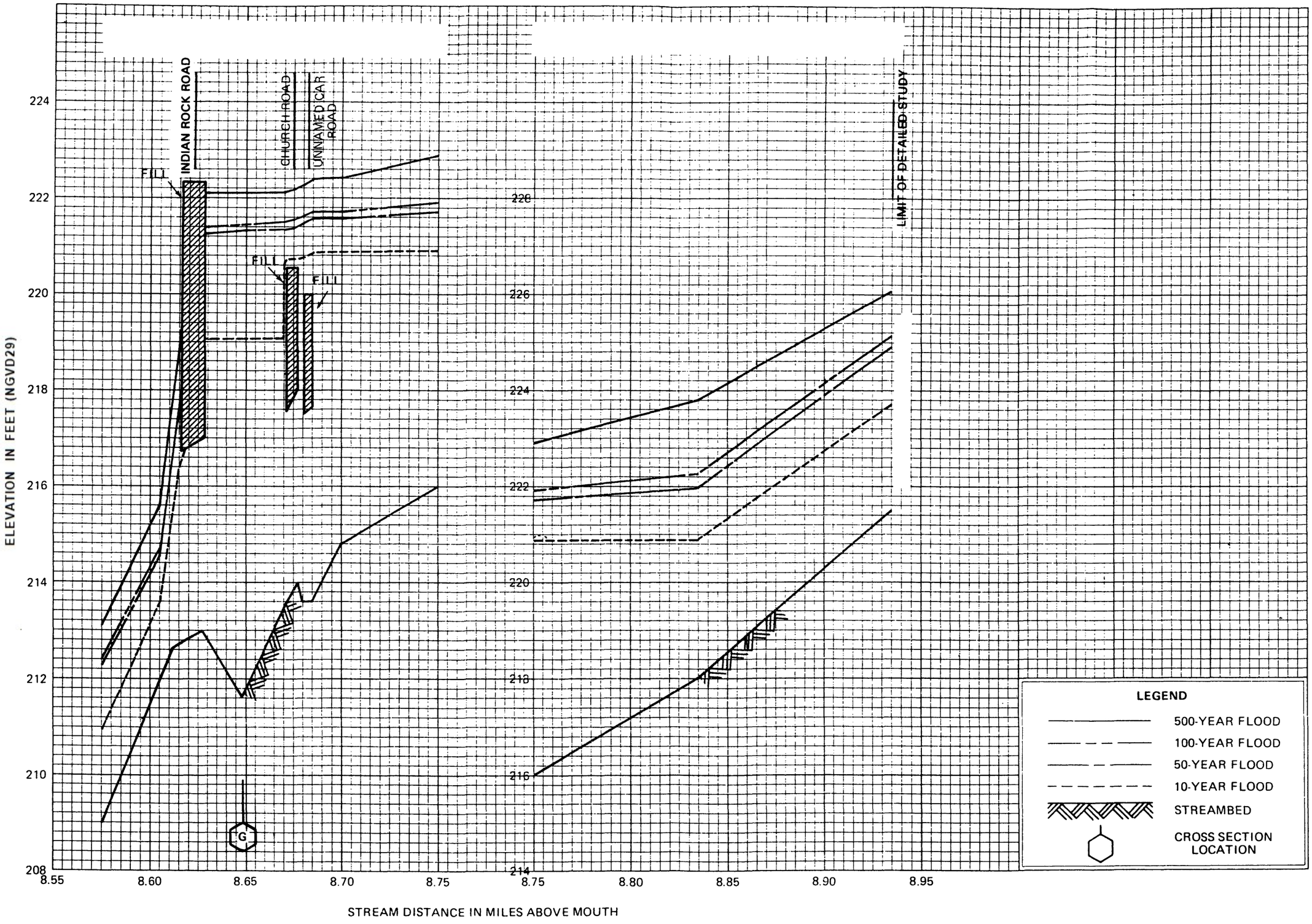

FLOOD PROFILES

GOLDEN BROOK

FEDERAL EMERGENCY MANAGEMENT AGENCY

ROCKINGHAM COUNTY, NH

(ALL JURISDICTIONS)

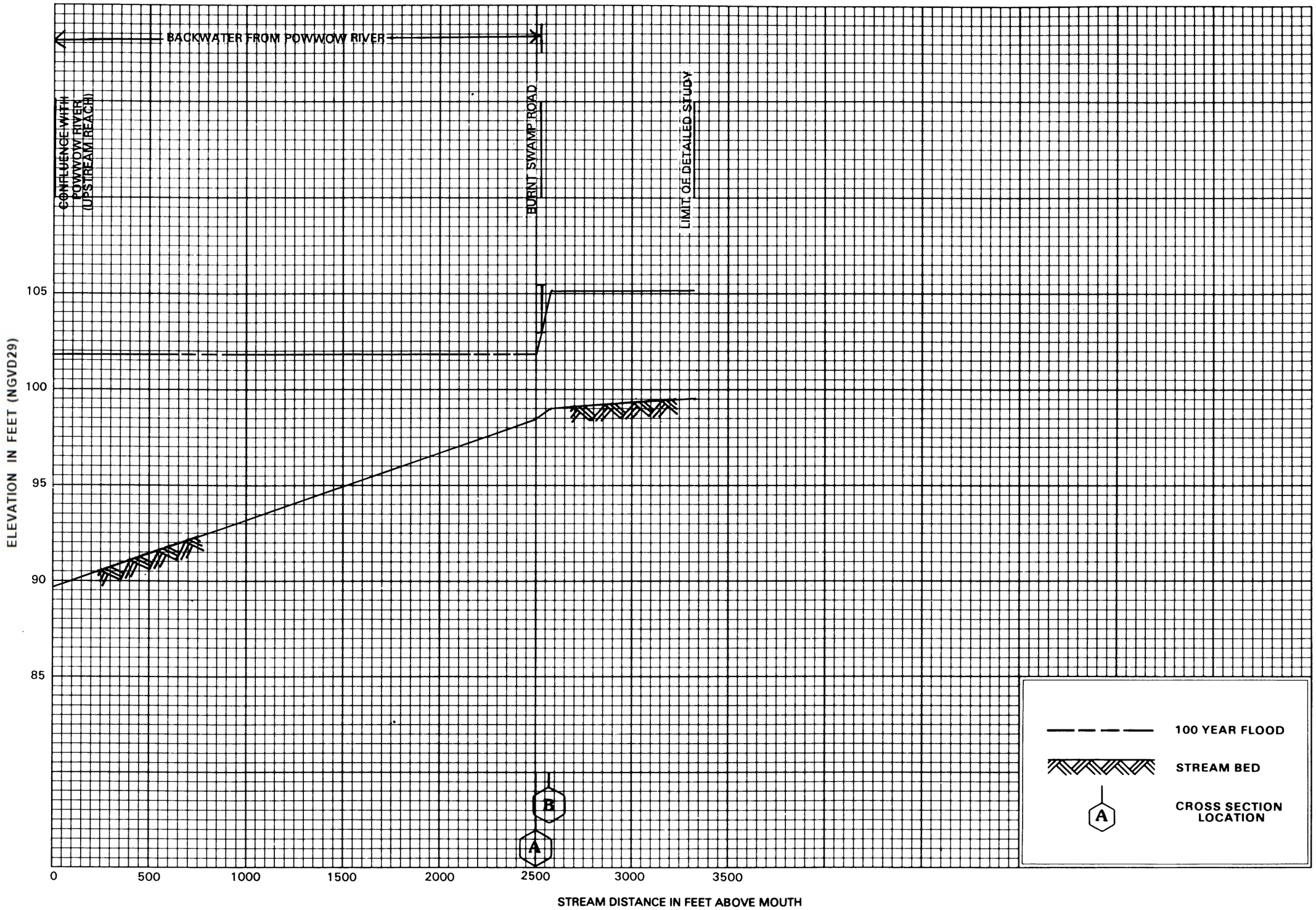

FLOOD PROFILES

GRASSY BROOK

FEDERAL EMERGENCY MANAGEMENT AGENCY

ROCKINGHAM COUNTY, NH

(ALL JURISDICTIONS)

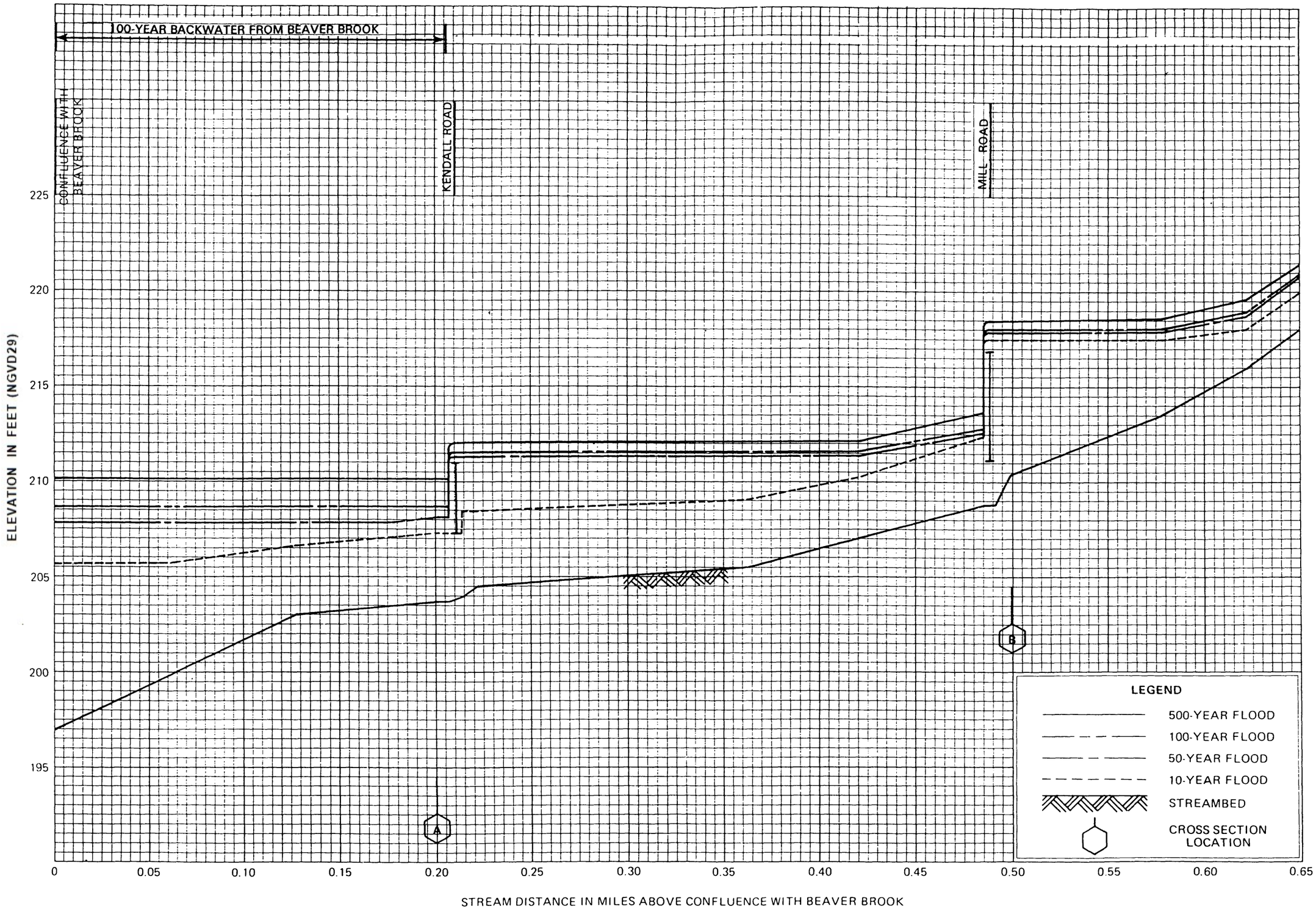

FLOOD PROFILES

HIDDEN VALLEY BROOK

FEDERAL EMERGENCY MANAGEMENT AGENCY

ROCKINGHAM COUNTY, NH

(ALL JURISDICTIONS)

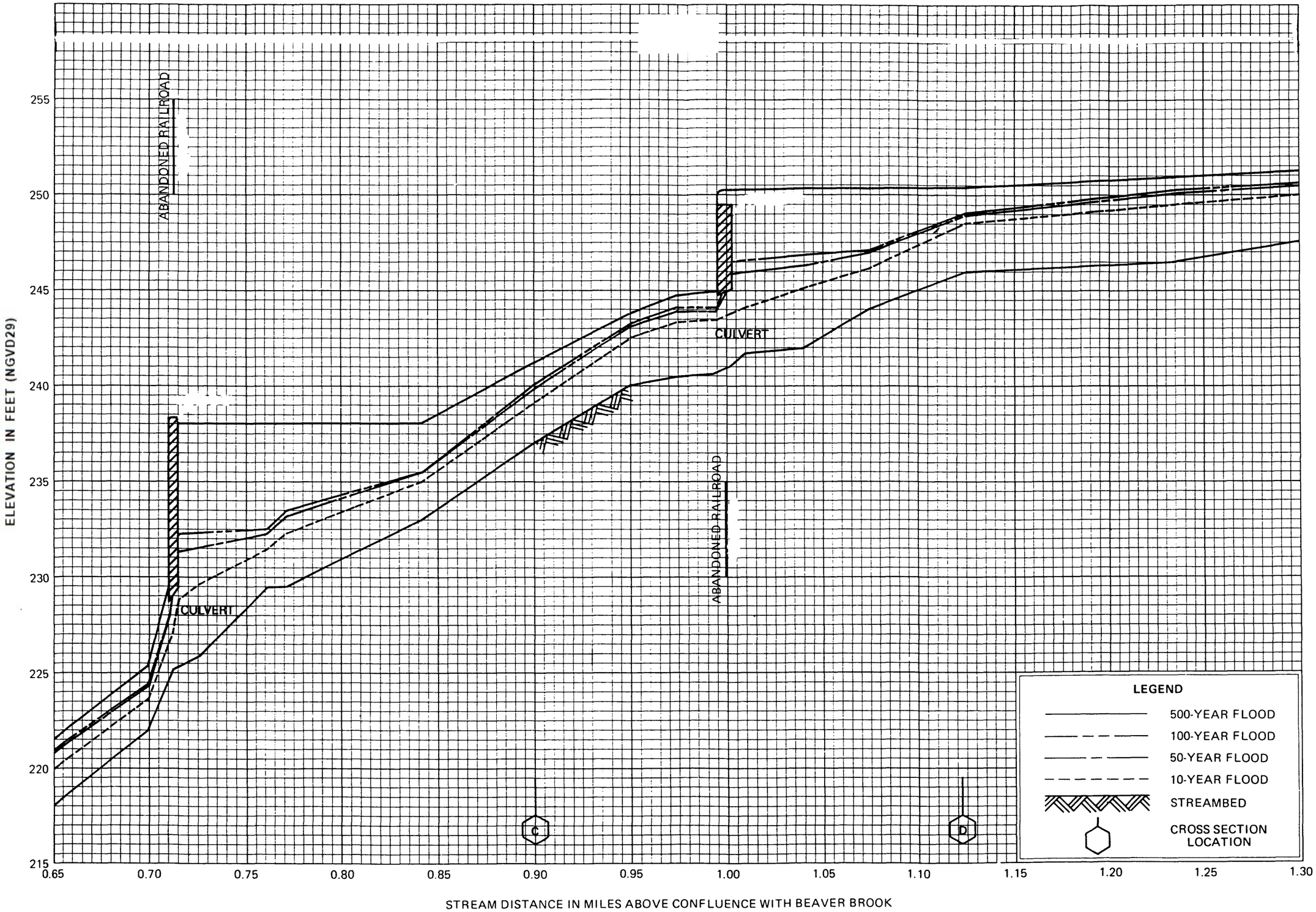

FLOOD PROFILES

HIDDEN VALLEY BROOK

FEDERAL EMERGENCY MANAGEMENT AGENCY

ROCKINGHAM COUNTY, NH
(ALL JURISDICTIONS)

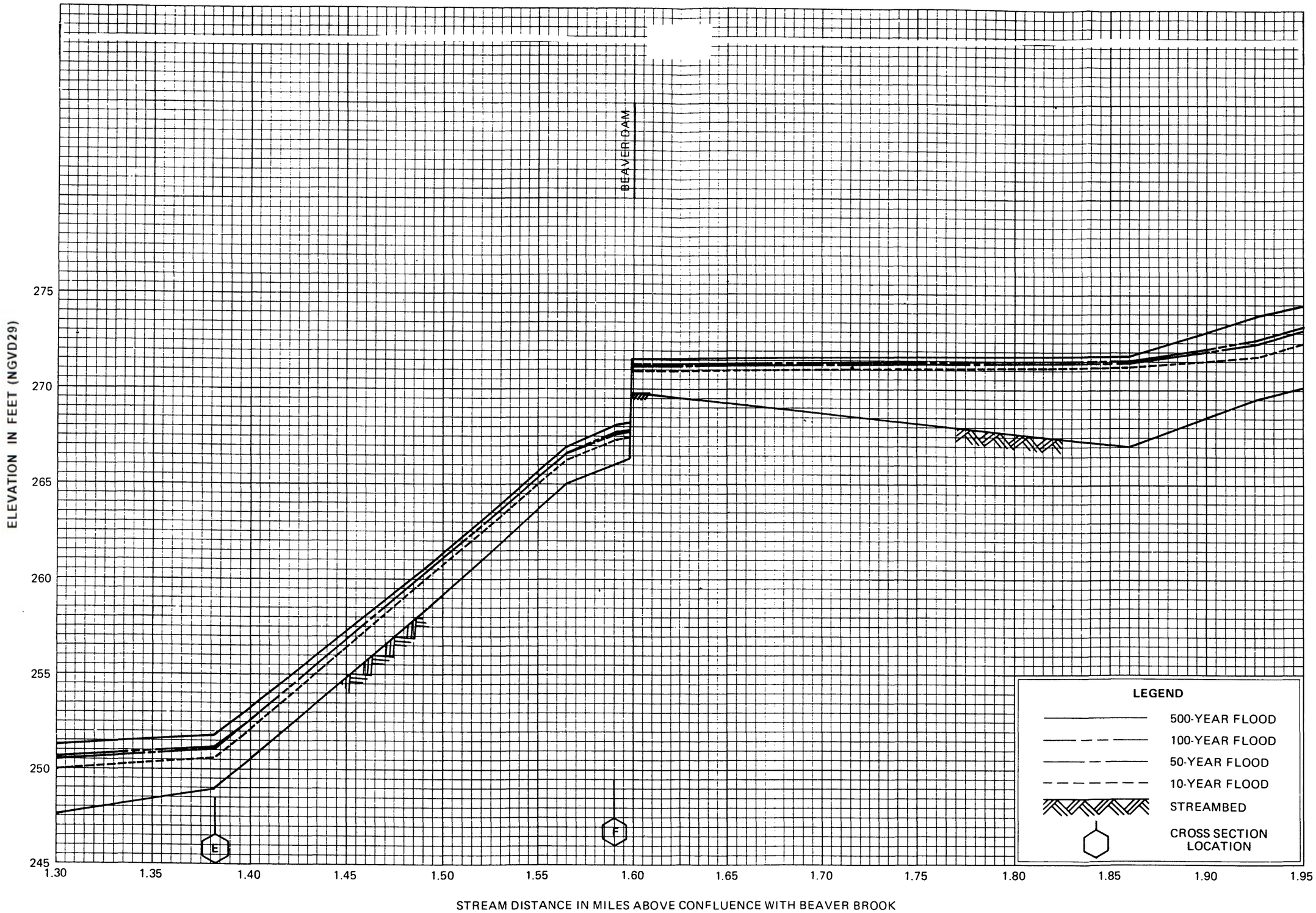

FLOOD PROFILES

HIDDEN VALLEY BROOK

FEDERAL EMERGENCY MANAGEMENT AGENCY

ROCKINGHAM COUNTY, NH

(ALL JURISDICTIONS)

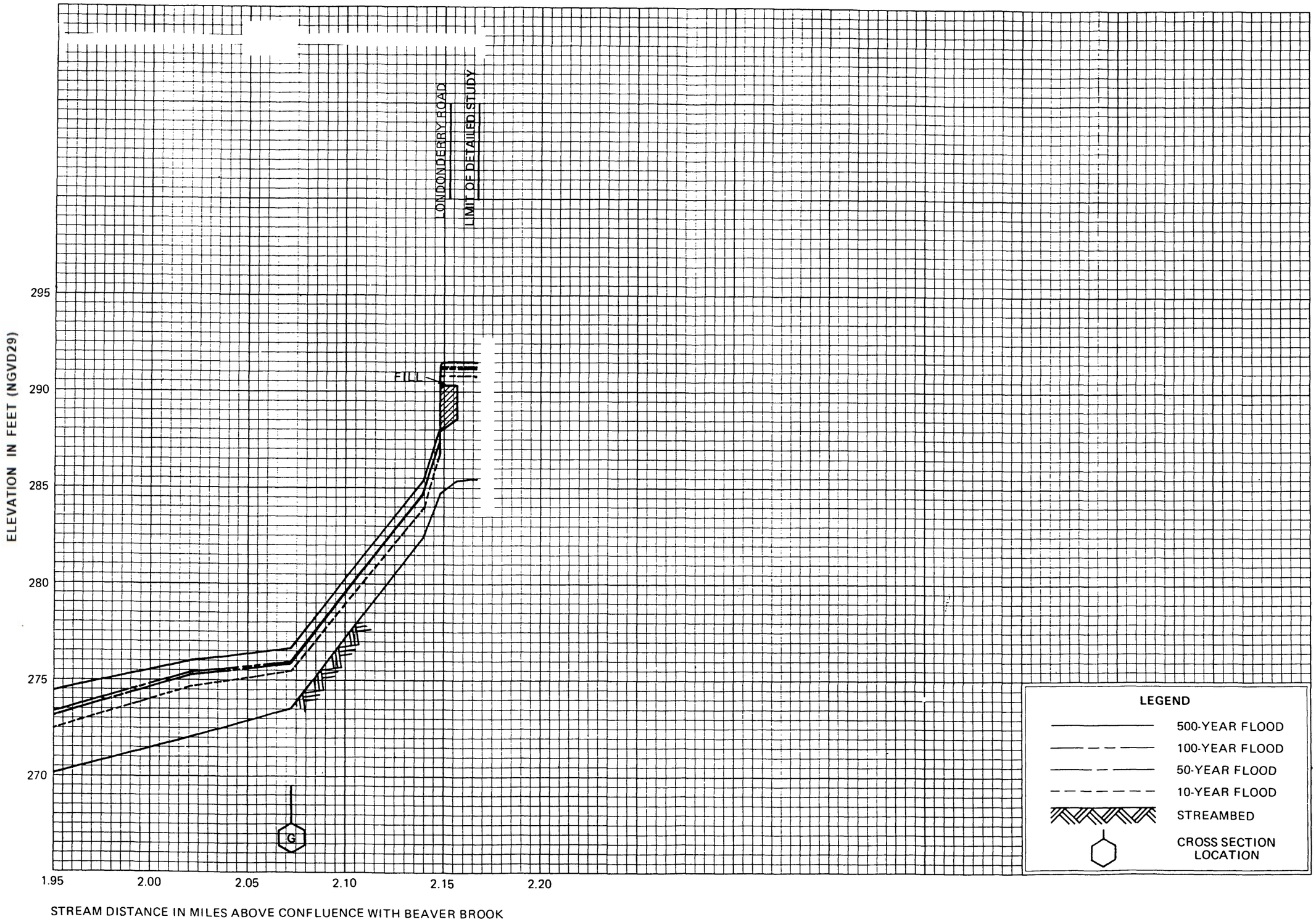

FLOOD PROFILES

HIDDEN VALLEY BROOK

FEDERAL EMERGENCY MANAGEMENT AGENCY

ROCKINGHAM COUNTY, NH

(ALL JURISDICTIONS)



FLOOD PROFILES

HILL BROOK

FEDERAL EMERGENCY MANAGEMENT AGENCY

ROCKINGHAM COUNTY, NH

(ALL JURISDICTIONS)

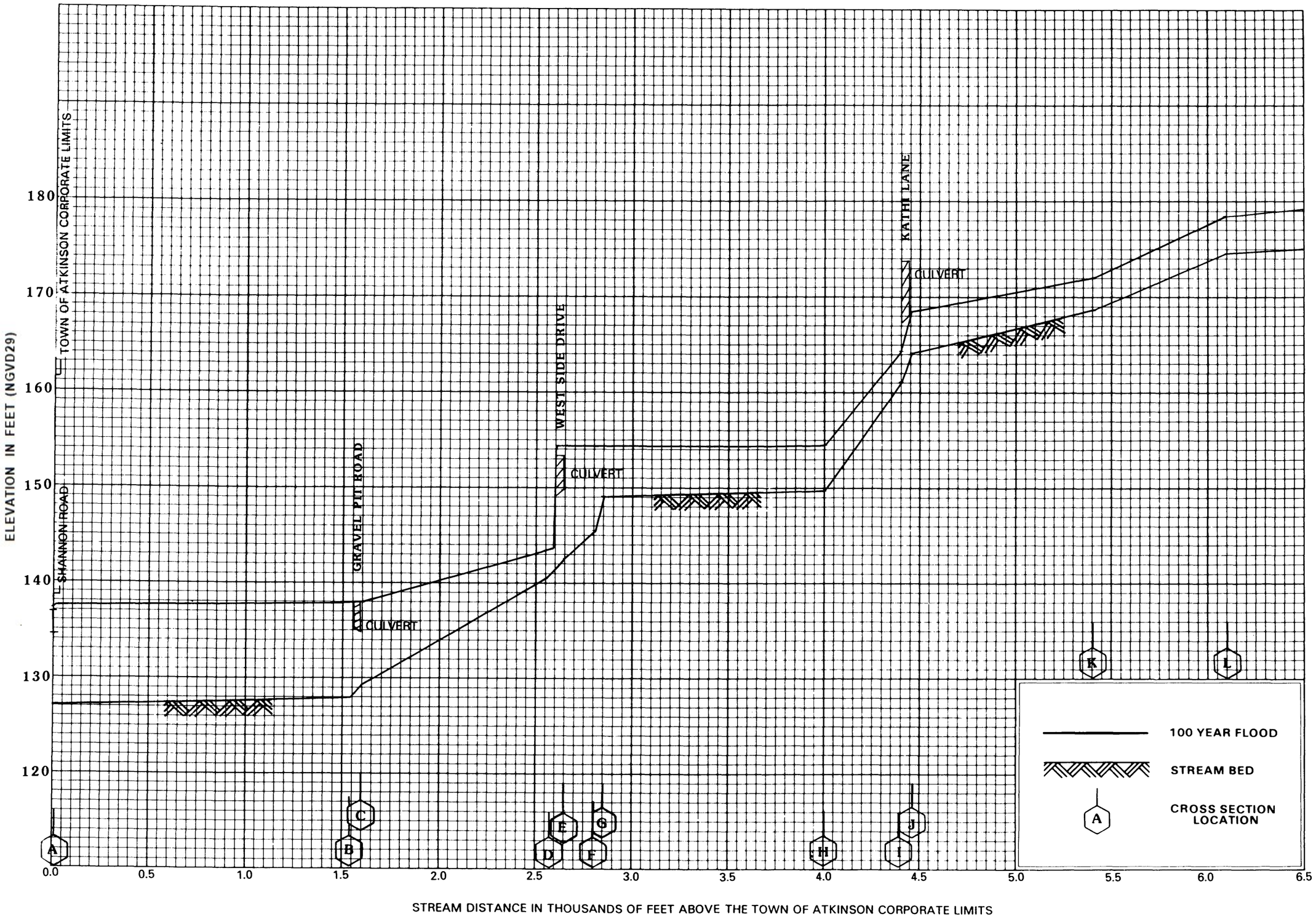

FLOOD PROFILES

HOG HILL BROOK

FEDERAL EMERGENCY MANAGEMENT AGENCY

ROCKINGHAM COUNTY, NH

(ALL JURISDICTIONS)

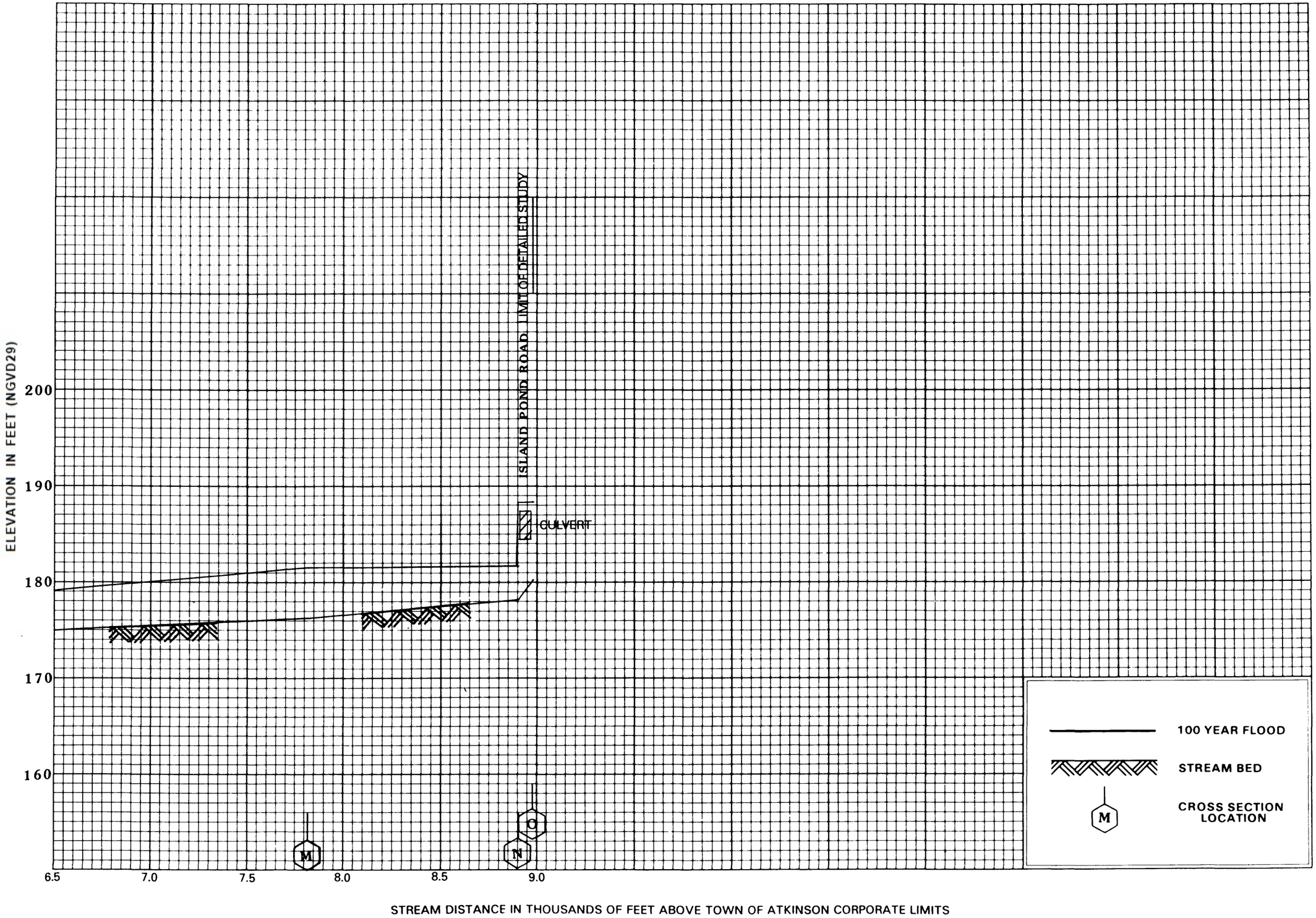

FLOOD PROFILES

HOG HILL BROOK

FEDERAL EMERGENCY MANAGEMENT AGENCY

ROCKINGHAM COUNTY, NH

(ALL JURISDICTIONS)



FLOOD PROFILES

HORNES BROOK

FEDERAL EMERGENCY MANAGEMENT AGENCY

ROCKINGHAM COUNTY, NH
(ALL JURISDICTIONS)



FLOOD PROFILES

HORNES BROOK

FEDERAL EMERGENCY MANAGEMENT AGENCY

ROCKINGHAM COUNTY, NH

(ALL JURISDICTIONS)

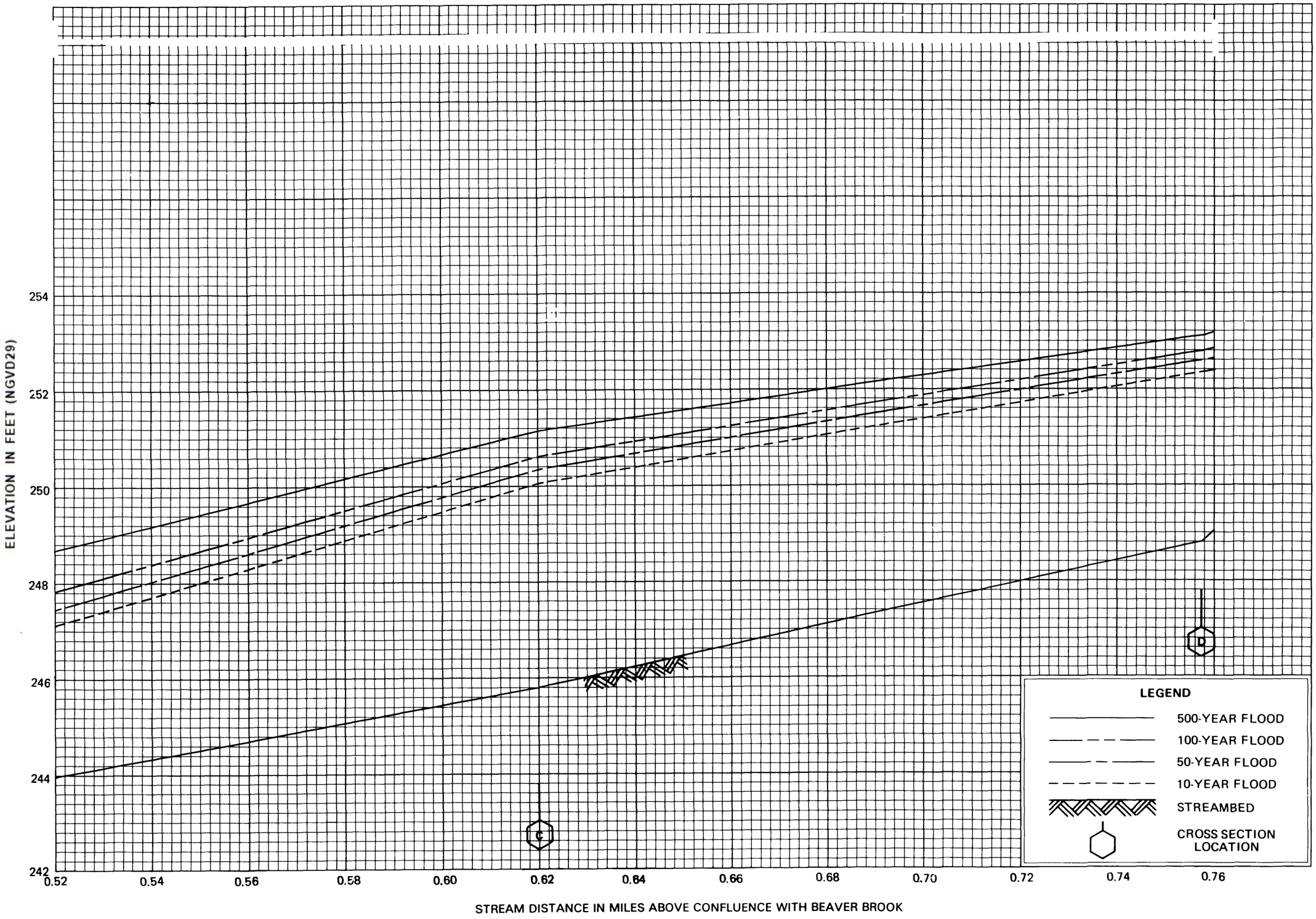

FLOOD PROFILES

HORNES BROOK

FEDERAL EMERGENCY MANAGEMENT AGENCY

ROCKINGHAM COUNTY, NH

(ALL JURISDICTIONS)



FLOOD PROFILES

HORNES BROOK

FEDERAL EMERGENCY MANAGEMENT AGENCY

ROCKINGHAM COUNTY, NH

(ALL JURISDICTIONS)

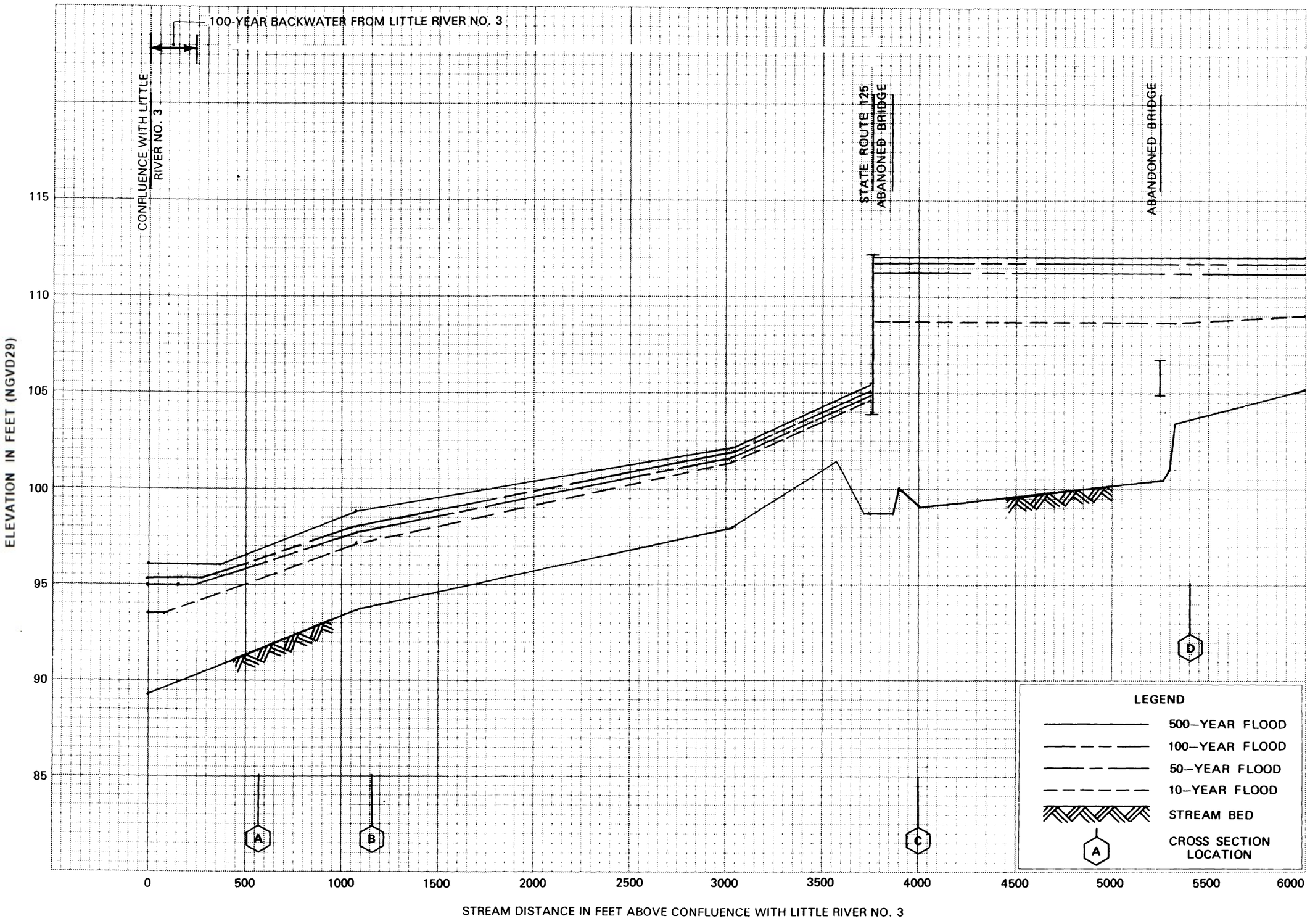

FLOOD PROFILES

KELLY BROOK

FEDERAL EMERGENCY MANAGEMENT AGENCY

ROCKINGHAM COUNTY, NH

(ALL JURISDICTIONS)

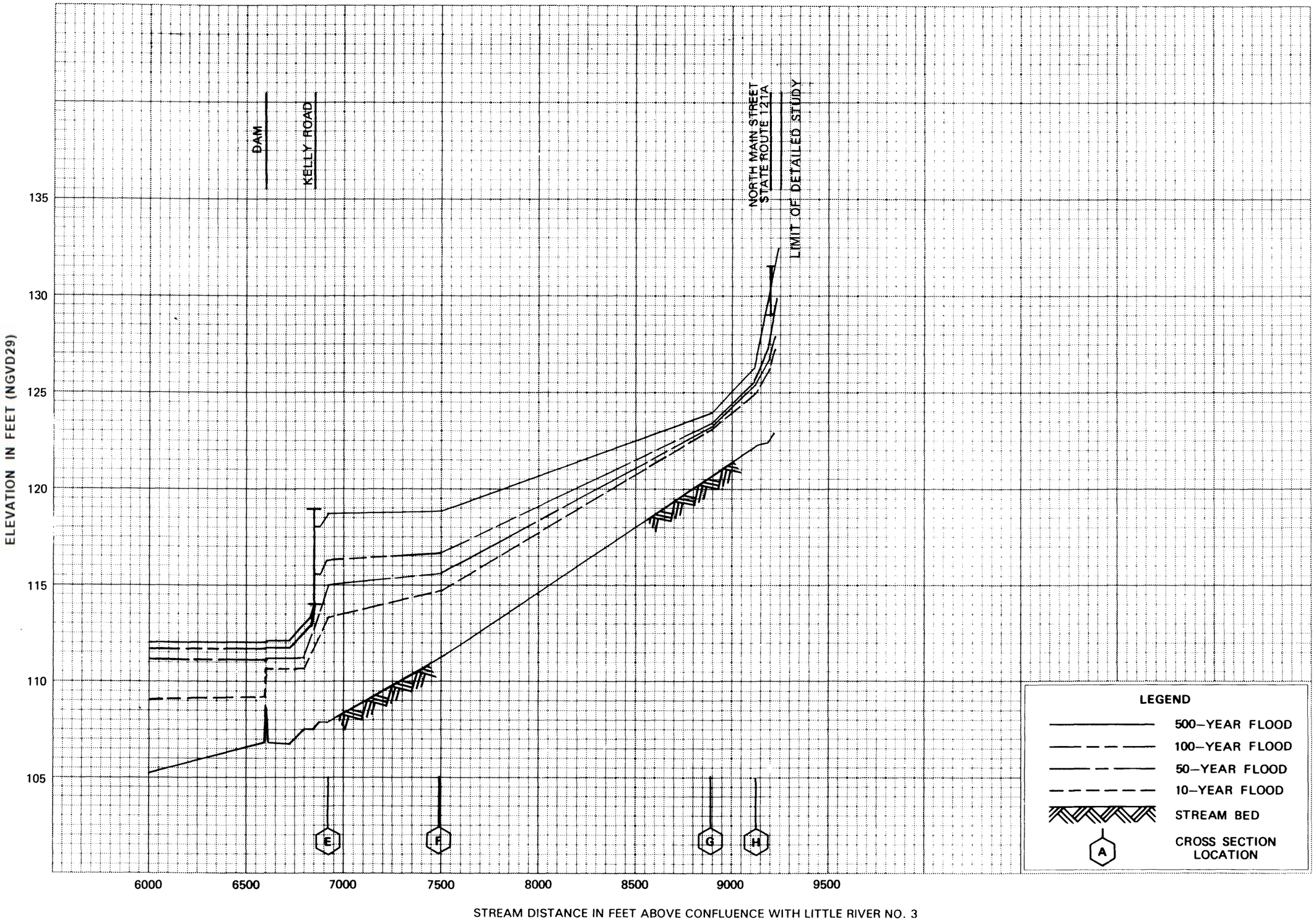

FLOOD PROFILES

KELLY BROOK

FEDERAL EMERGENCY MANAGEMENT AGENCY

ROCKINGHAM COUNTY, NH

(ALL JURISDICTIONS)

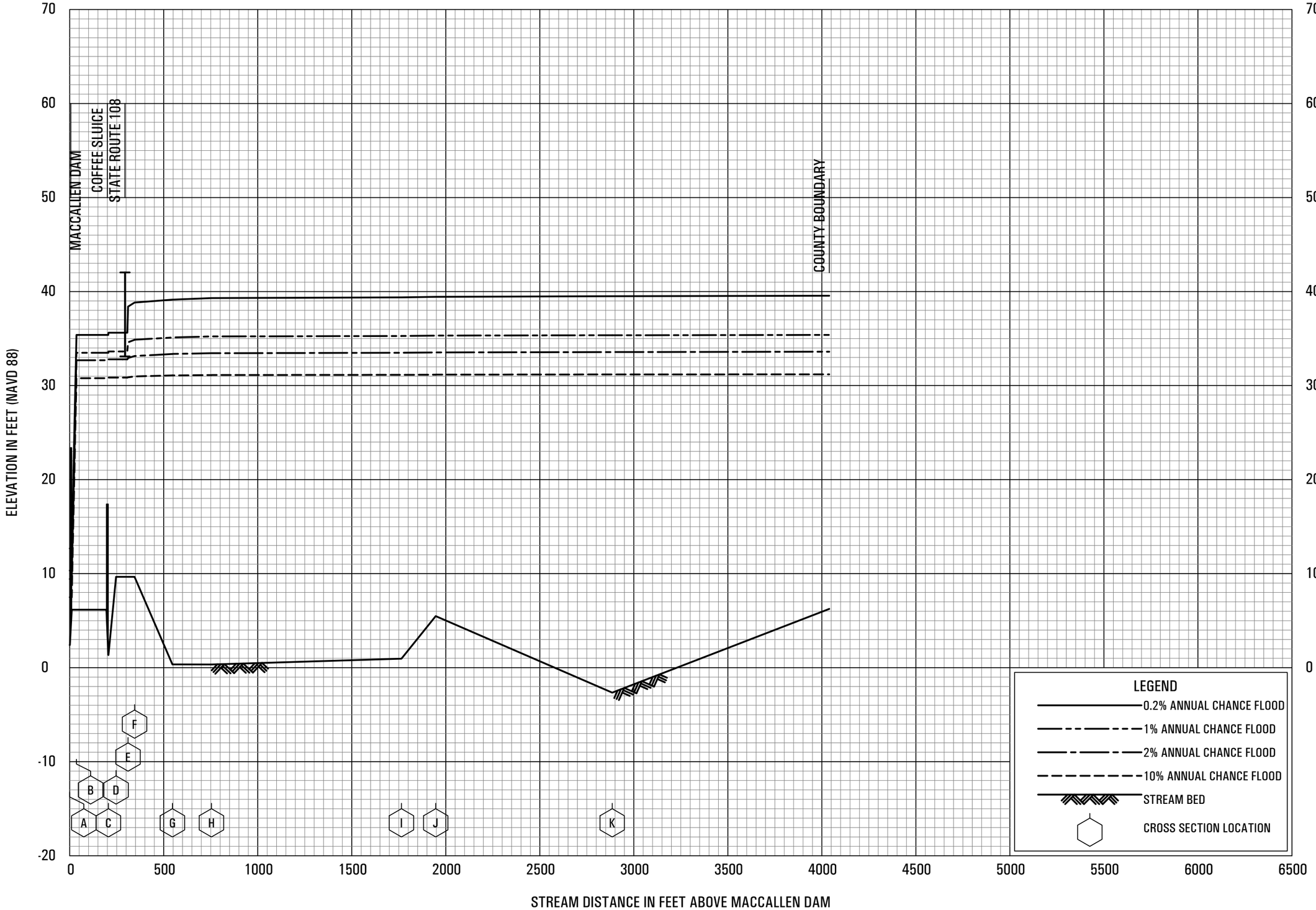

FLOOD PROFILES

LAMPREY RIVER (TOWN OF NEWMARKET)

FEDERAL EMERGENCY MANAGEMENT AGENCY

ROCKINGHAM COUNTY, NH

(ALL JURISDICTIONS)



FLOOD PROFILES

LAMPREY RIVER

FEDERAL EMERGENCY MANAGEMENT AGENCY

ROCKINGHAM COUNTY, NH

(ALL JURISDICTIONS)



FLOOD PROFILES

LAMPREY RIVER

FEDERAL EMERGENCY MANAGEMENT AGENCY

ROCKINGHAM COUNTY, NH

(ALL JURISDICTIONS)

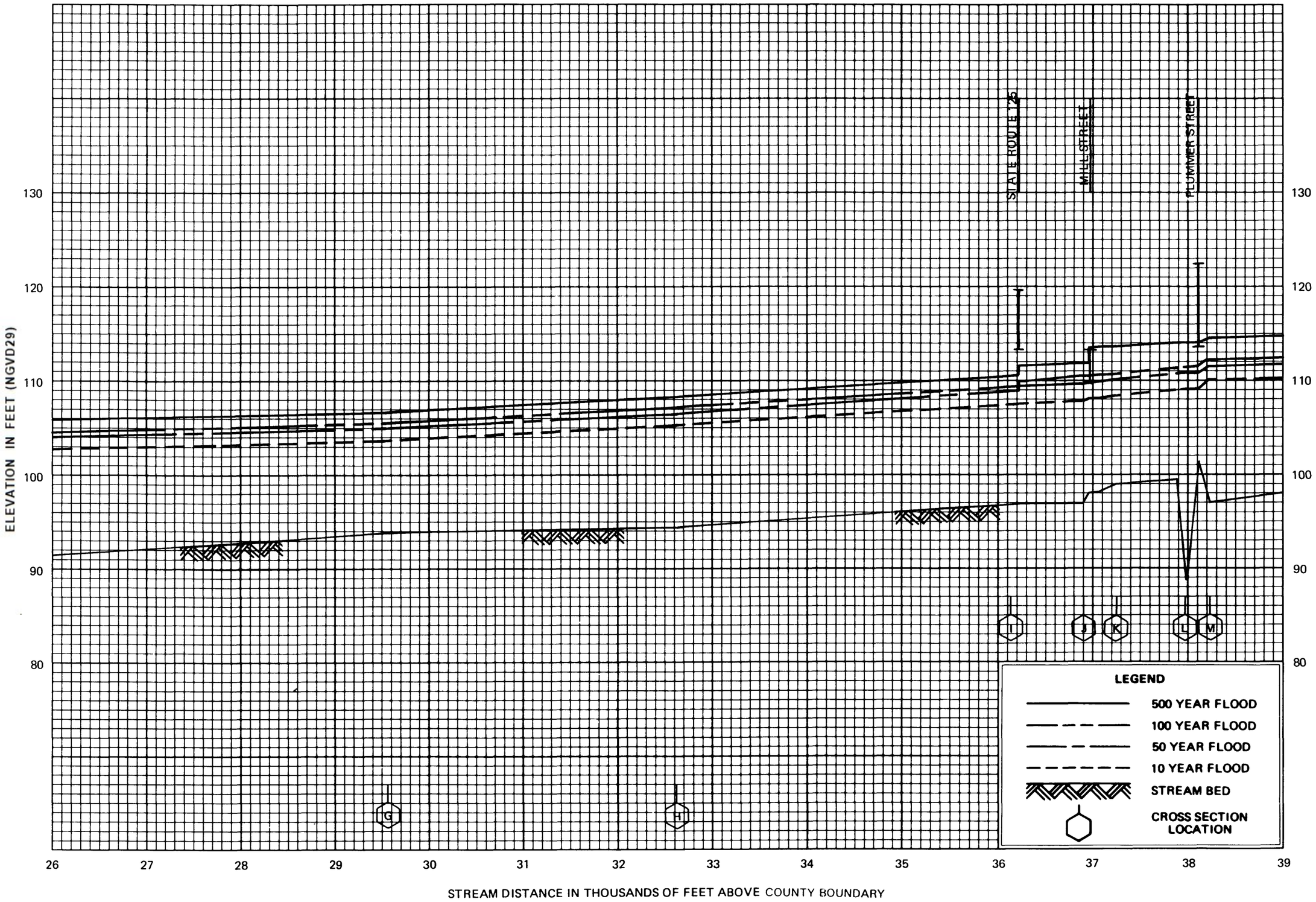

FLOOD PROFILES

LAMPREY RIVER

FEDERAL EMERGENCY MANAGEMENT AGENCY

ROCKINGHAM COUNTY, NH

(ALL JURISDICTIONS)

85P

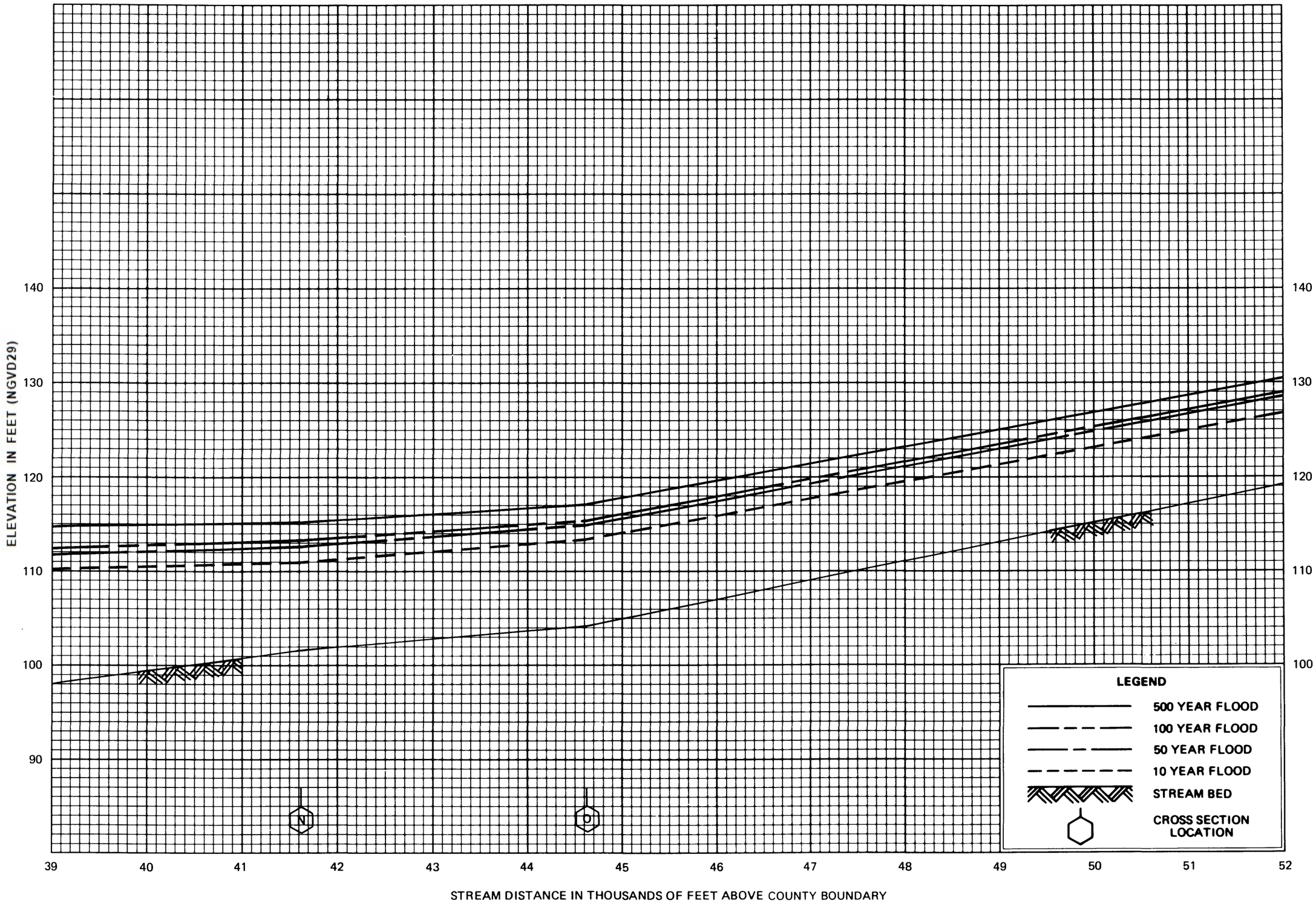

FLOOD PROFILES

LAMPREY RIVER

FEDERAL EMERGENCY MANAGEMENT AGENCY

ROCKINGHAM COUNTY, NH

(ALL JURISDICTIONS)

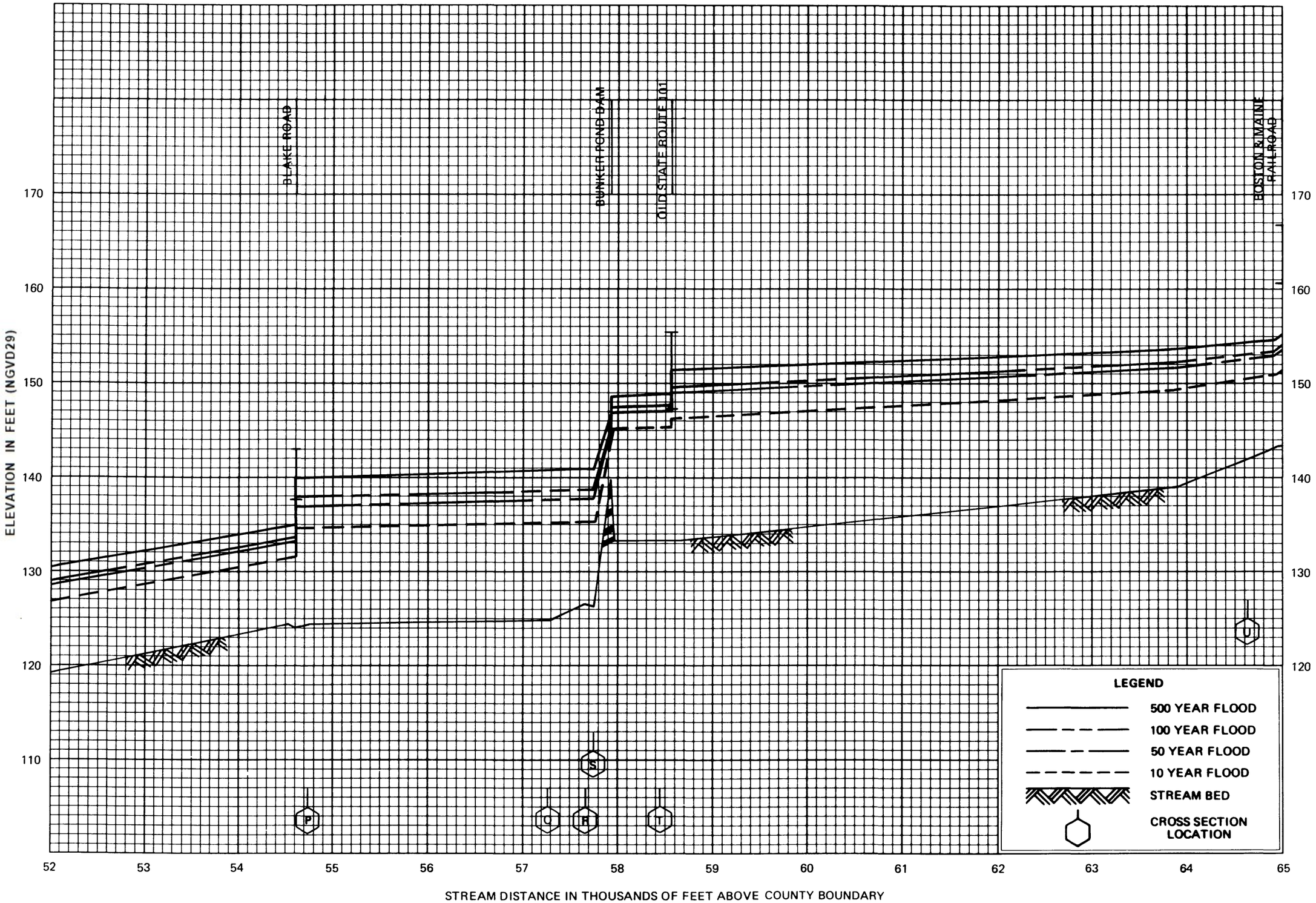

FLOOD PROFILES

LAMPREY RIVER

FEDERAL EMERGENCY MANAGEMENT AGENCY

ROCKINGHAM COUNTY, NH

(ALL JURISDICTIONS)

87P



FLOOD PROFILES

LAMPREY RIVER

FEDERAL EMERGENCY MANAGEMENT AGENCY

ROCKINGHAM COUNTY, NH

(ALL JURISDICTIONS)

88P

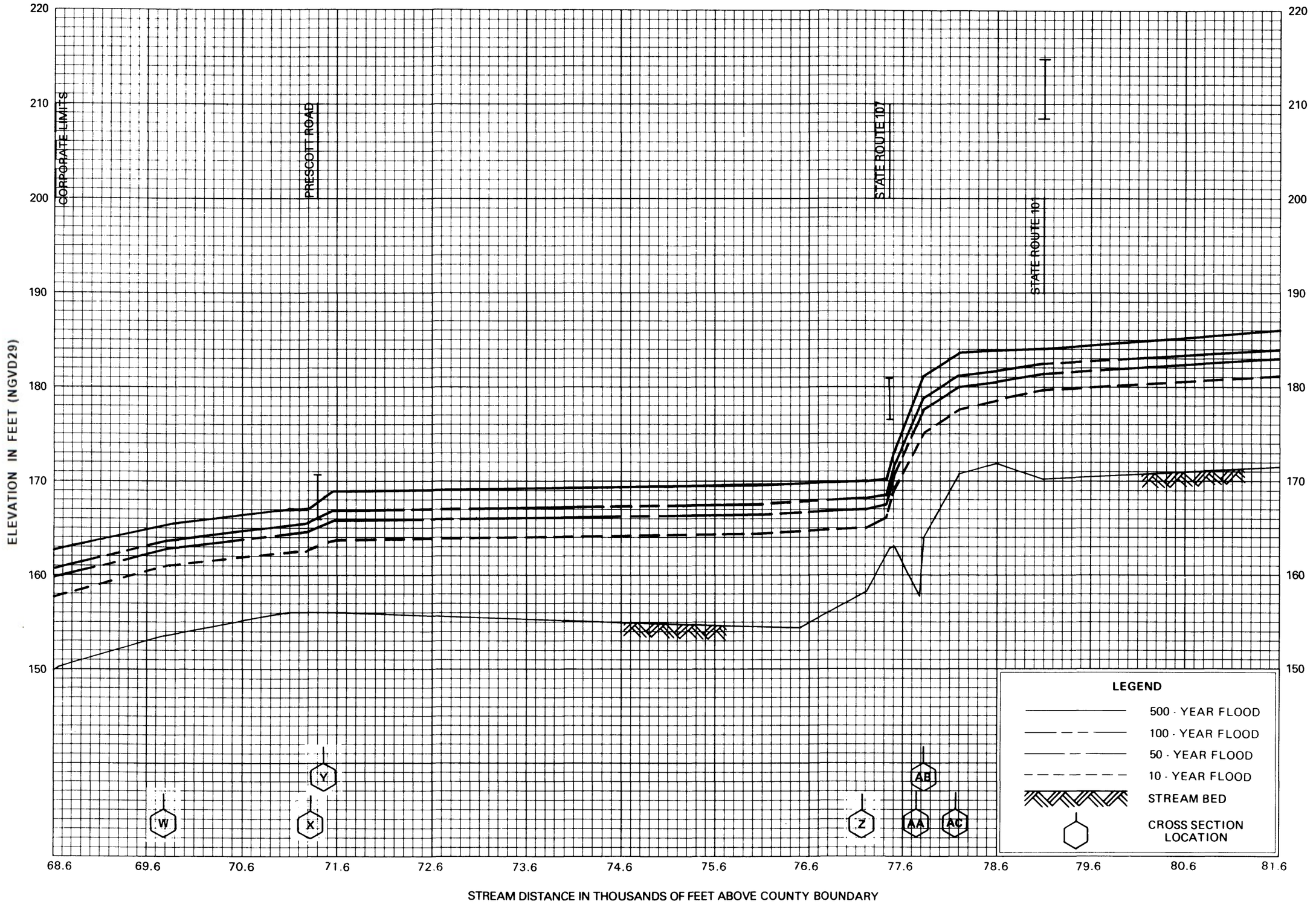

FLOOD PROFILES

LAMPREY RIVER

FEDERAL EMERGENCY MANAGEMENT AGENCY

ROCKINGHAM COUNTY, NH

(ALL JURISDICTIONS)

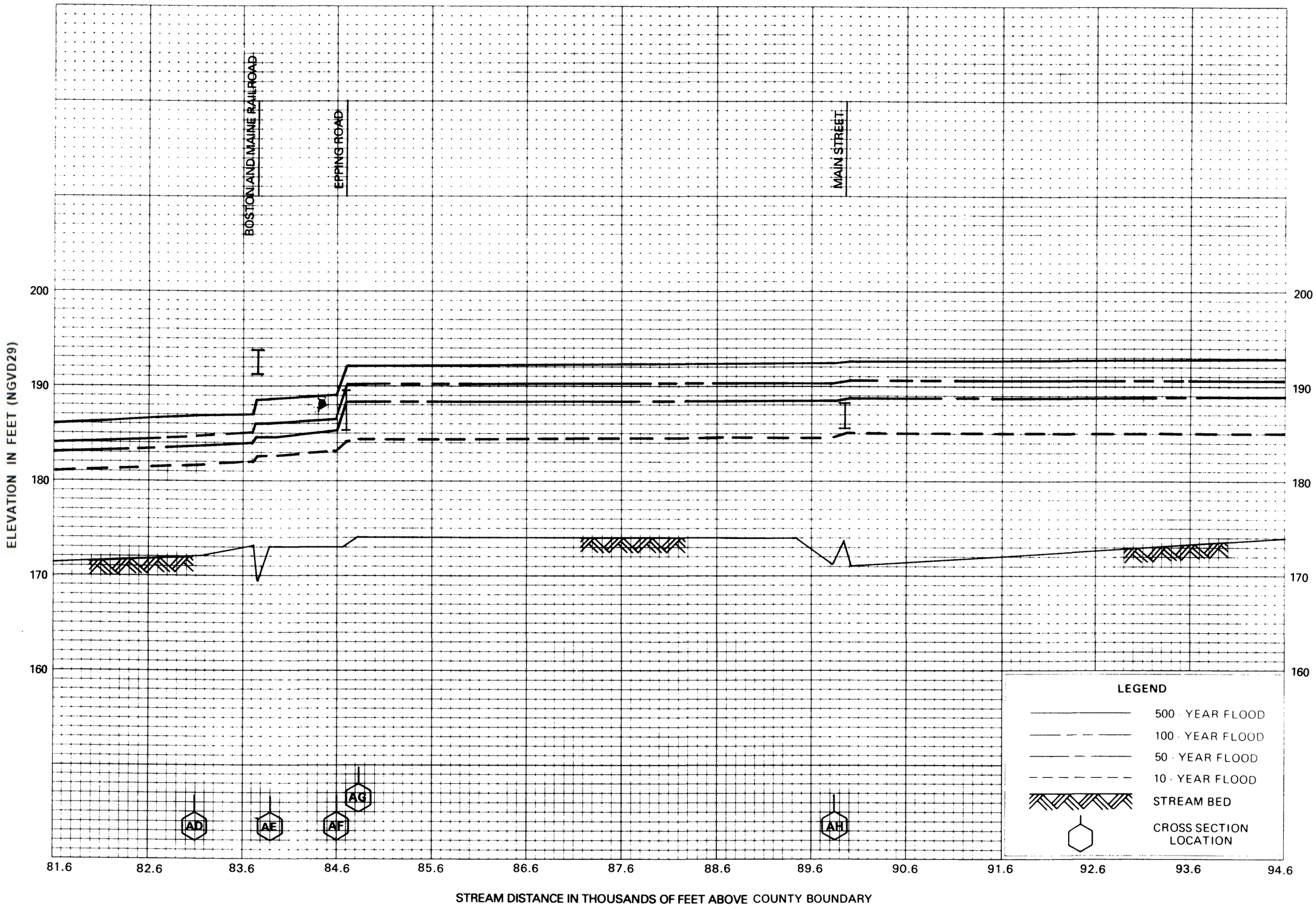

FLOOD PROFILES

LAMPREY RIVER

FEDERAL EMERGENCY MANAGEMENT AGENCY

ROCKINGHAM COUNTY, NH

(ALL JURISDICTIONS)

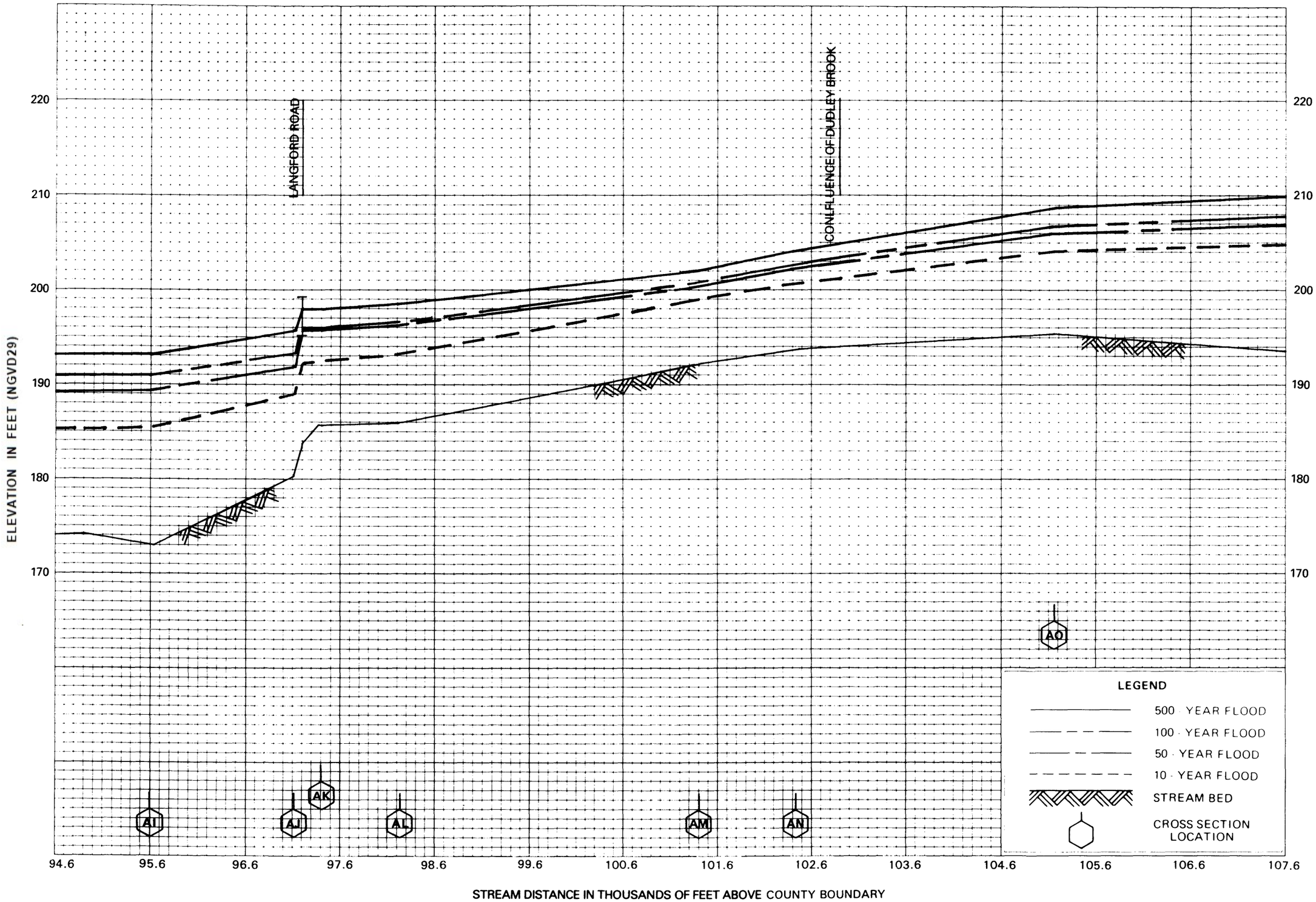

FLOOD PROFILES

LAMPREY RIVER

FEDERAL EMERGENCY MANAGEMENT AGENCY

ROCKINGHAM COUNTY, NH

(ALL JURISDICTIONS)



FLOOD PROFILES

LAMPREY RIVER

FEDERAL EMERGENCY MANAGEMENT AGENCY

ROCKINGHAM COUNTY, NH

(ALL JURISDICTIONS)



FLOOD PROFILES

LITTLE COHAS BROOK

FEDERAL EMERGENCY MANAGEMENT AGENCY

ROCKINGHAM COUNTY, NH

(ALL JURISDICTIONS)



FLOOD PROFILES

LITTLE COHAS BROOK

FEDERAL EMERGENCY MANAGEMENT AGENCY

ROCKINGHAM COUNTY, NH

(ALL JURISDICTIONS)

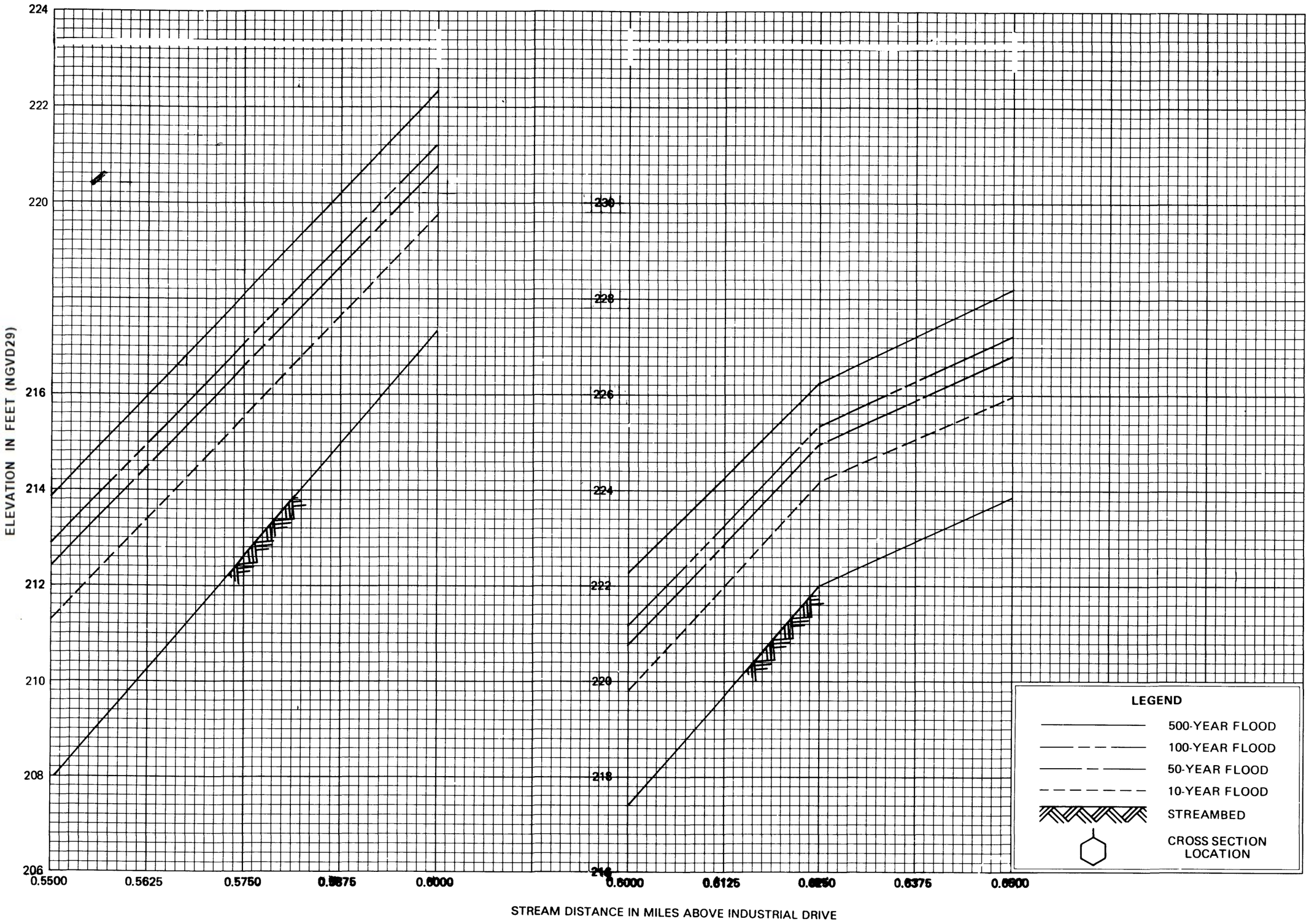

FLOOD PROFILES

LITTLE COHAS BROOK

FEDERAL EMERGENCY MANAGEMENT AGENCY

ROCKINGHAM COUNTY, NH

(ALL JURISDICTIONS)



FLOOD PROFILES

LITTLE COHAS BROOK

FEDERAL EMERGENCY MANAGEMENT AGENCY

ROCKINGHAM COUNTY, NH

(ALL JURISDICTIONS)

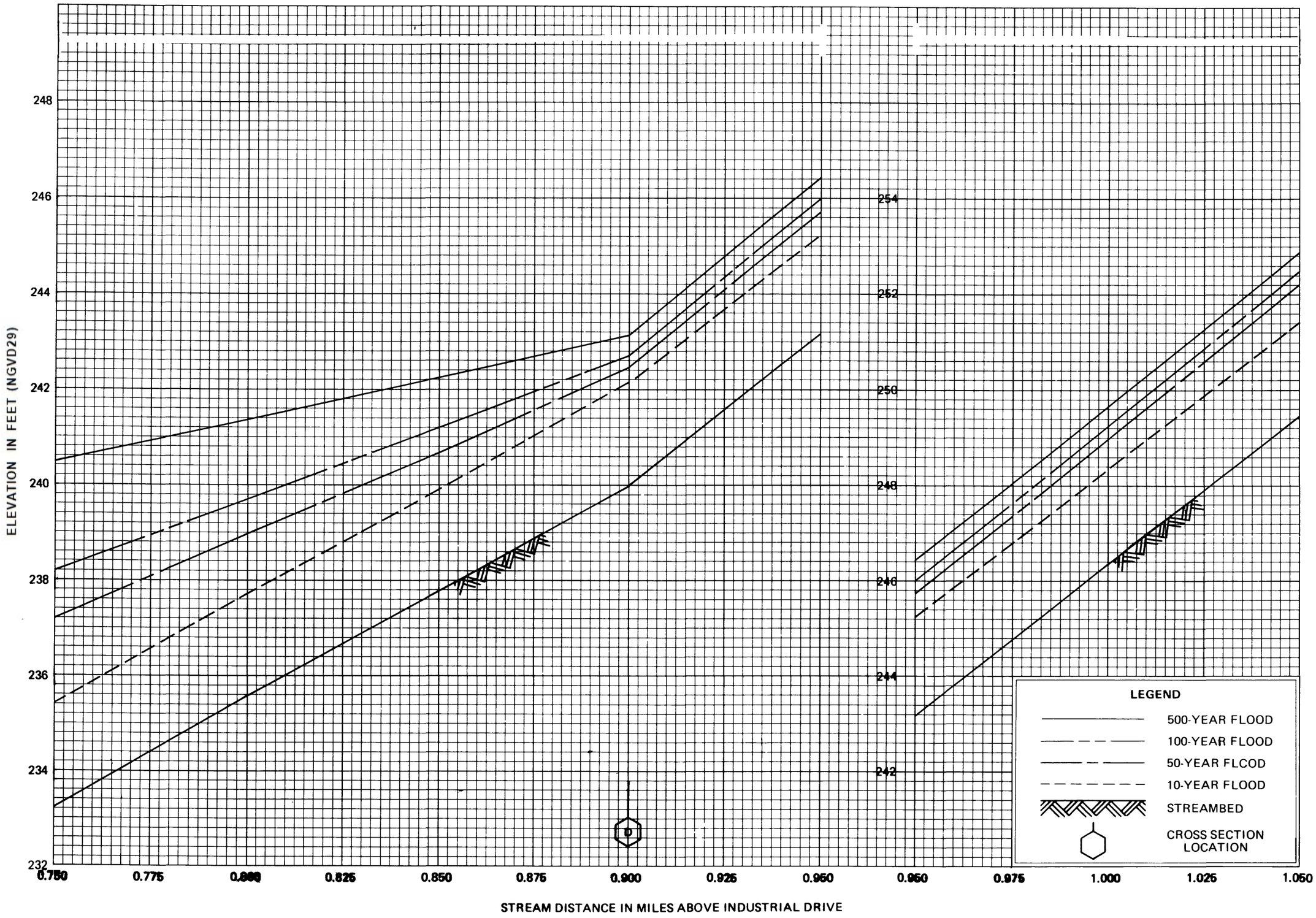

FLOOD PROFILES

LITTLE COHAS BROOK

FEDERAL EMERGENCY MANAGEMENT AGENCY

ROCKINGHAM COUNTY, NH

(ALL JURISDICTIONS)



FLOOD PROFILES

LITTLE COHAS BROOK

FEDERAL EMERGENCY MANAGEMENT AGENCY

ROCKINGHAM COUNTY, NH

(ALL JURISDICTIONS)

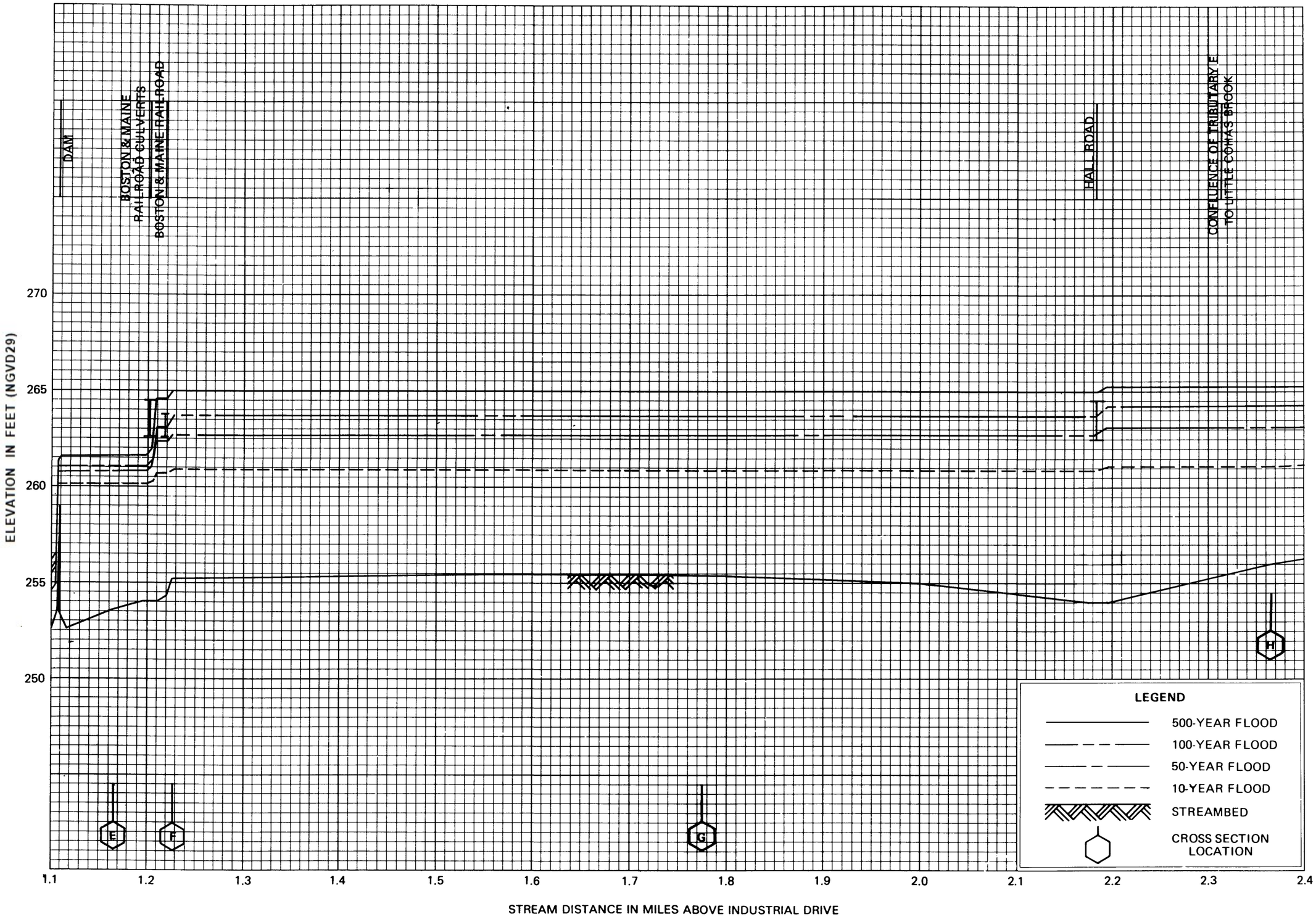

FLOOD PROFILES

LITTLE COHAS BROOK

FEDERAL EMERGENCY MANAGEMENT AGENCY

ROCKINGHAM COUNTY, NH
(ALL JURISDICTIONS)

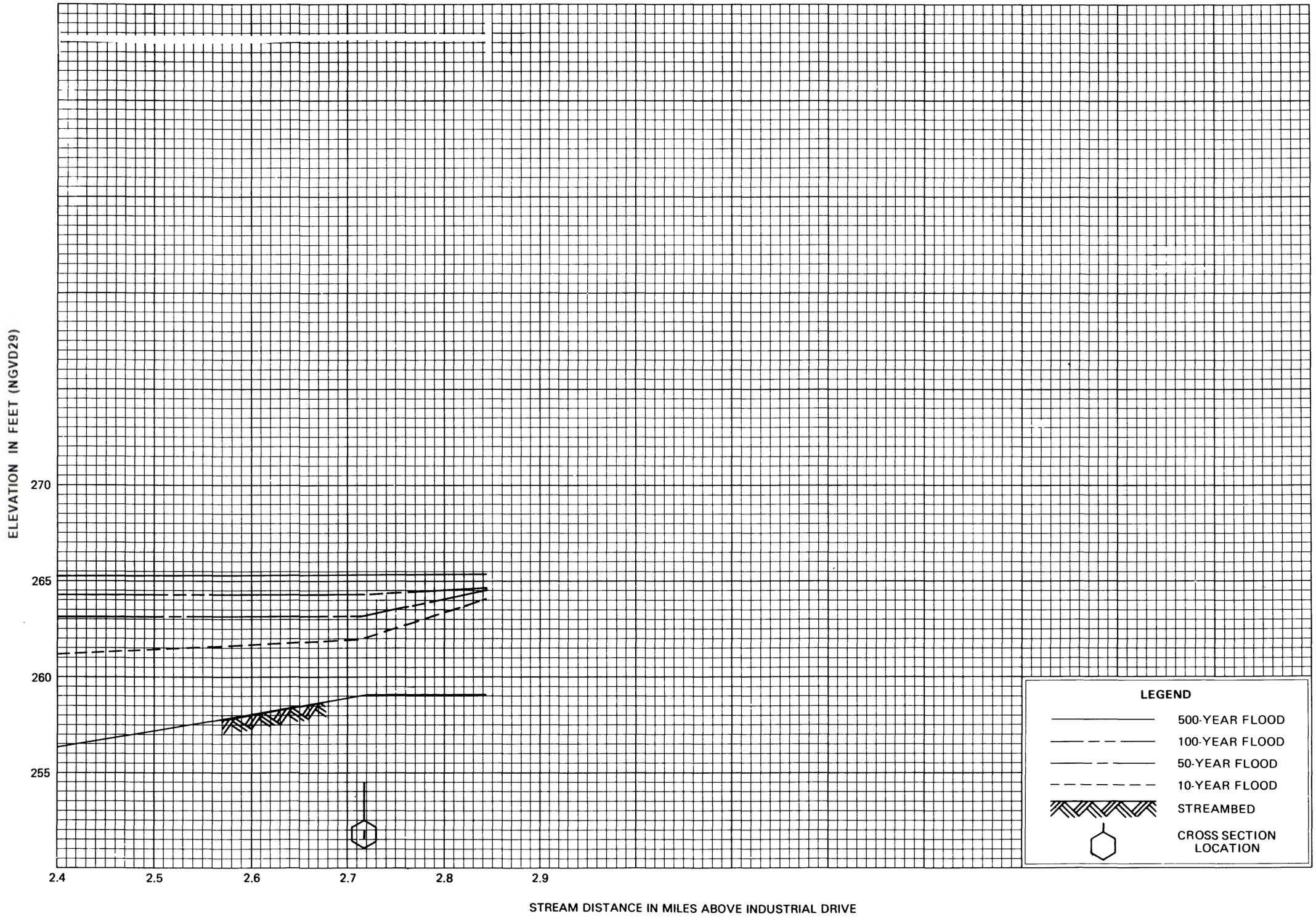

FLOOD PROFILES

LITTLE COHAS BROOK

FEDERAL EMERGENCY MANAGEMENT AGENCY

ROCKINGHAM COUNTY, NH
(ALL JURISDICTIONS)



FLOOD PROFILES

LITTLE COHAS BROOK

FEDERAL EMERGENCY MANAGEMENT AGENCY

ROCKINGHAM COUNTY, NH

(ALL JURISDICTIONS)

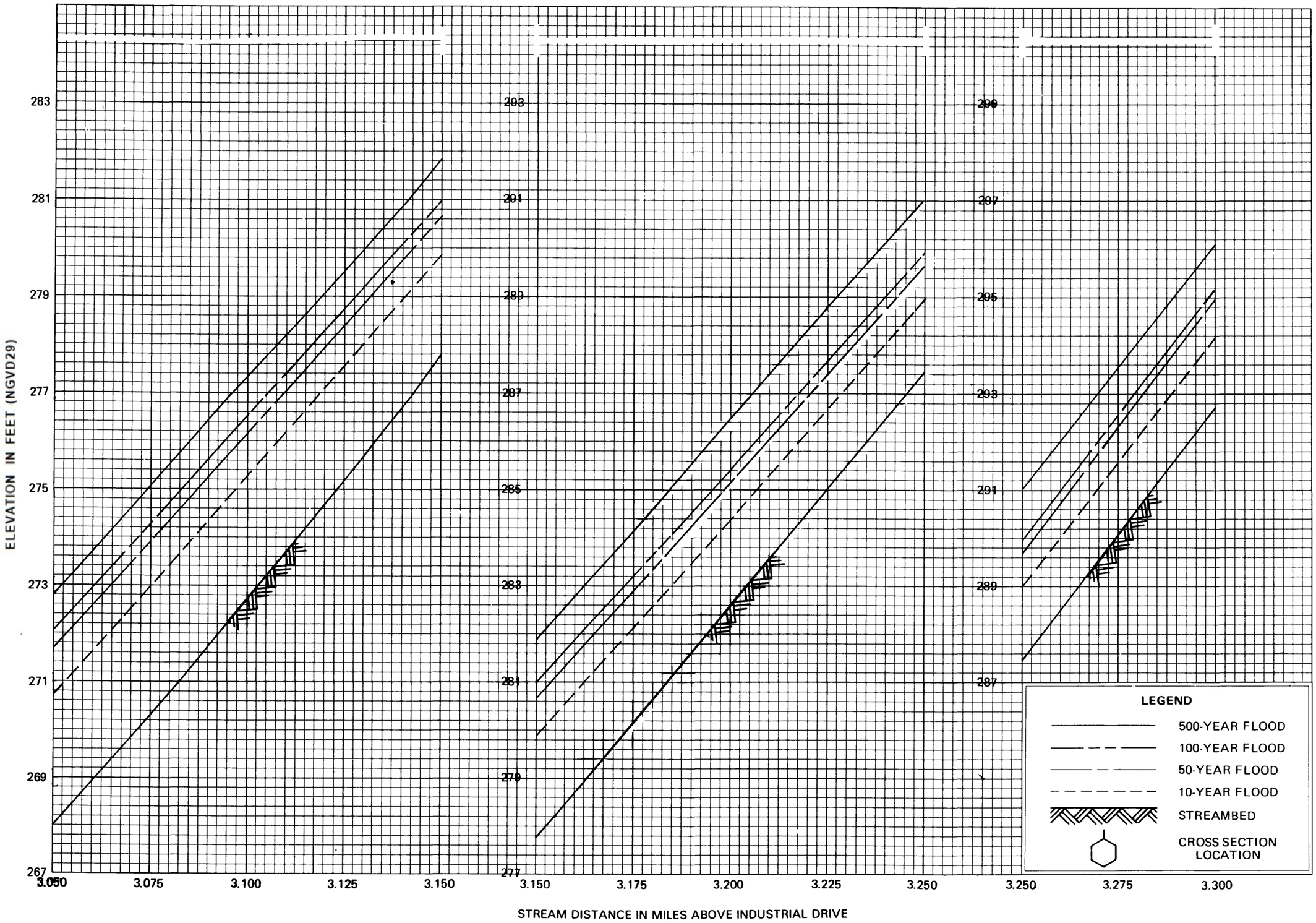

FLOOD PROFILES

LITTLE COHAS BROOK

FEDERAL EMERGENCY MANAGEMENT AGENCY

ROCKINGHAM COUNTY, NH

(ALL JURISDICTIONS)



FLOOD PROFILES

LITTLE COHAS BROOK

FEDERAL EMERGENCY MANAGEMENT AGENCY

ROCKINGHAM COUNTY, NH

(ALL JURISDICTIONS)

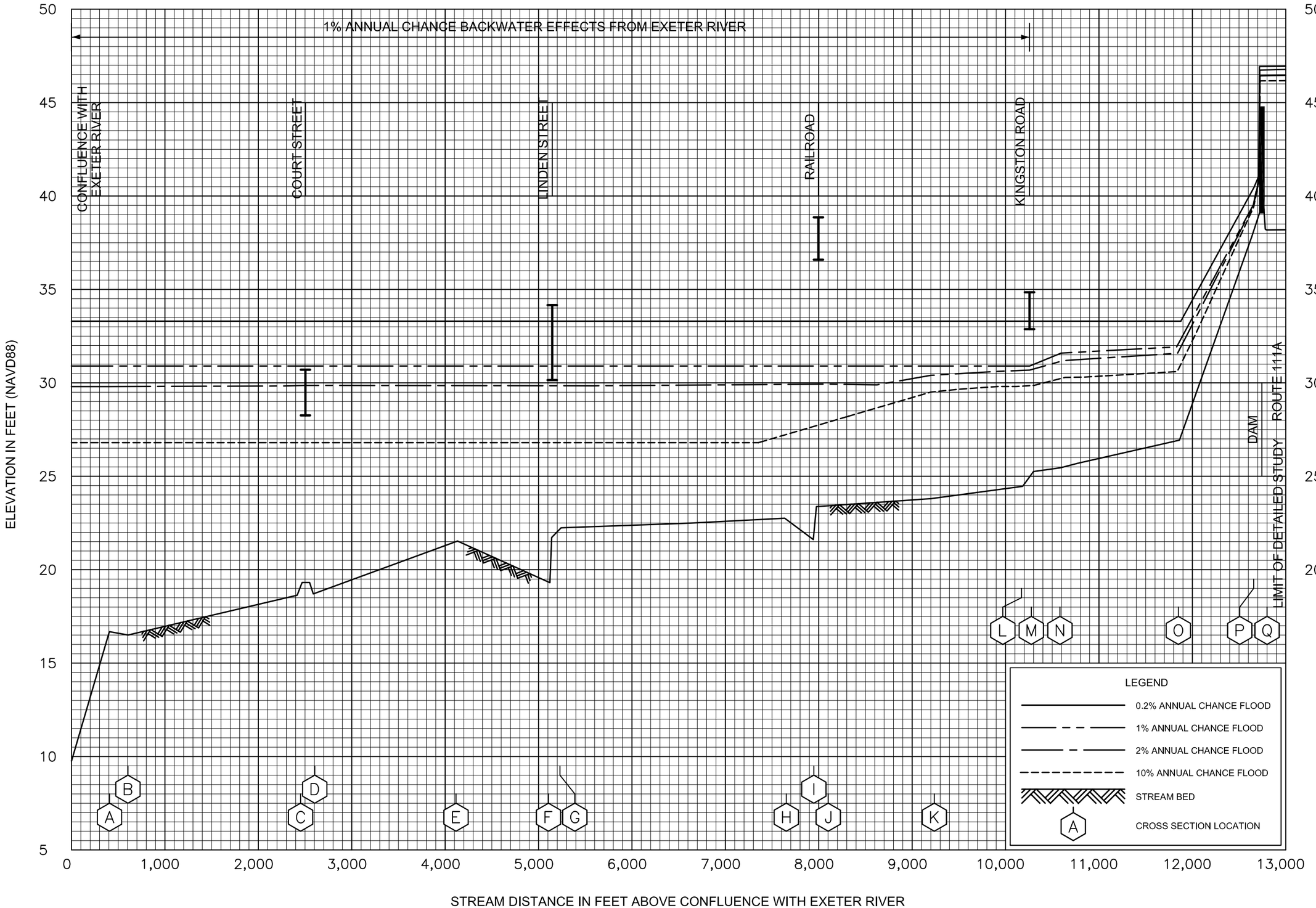

FLOOD PROFILES

LITTLE RIVER NO. 1

FEDERAL EMERGENCY MANAGEMENT AGENCY

ROCKINGHAM COUNTY, NH

(ALL JURISDICTIONS)

104P

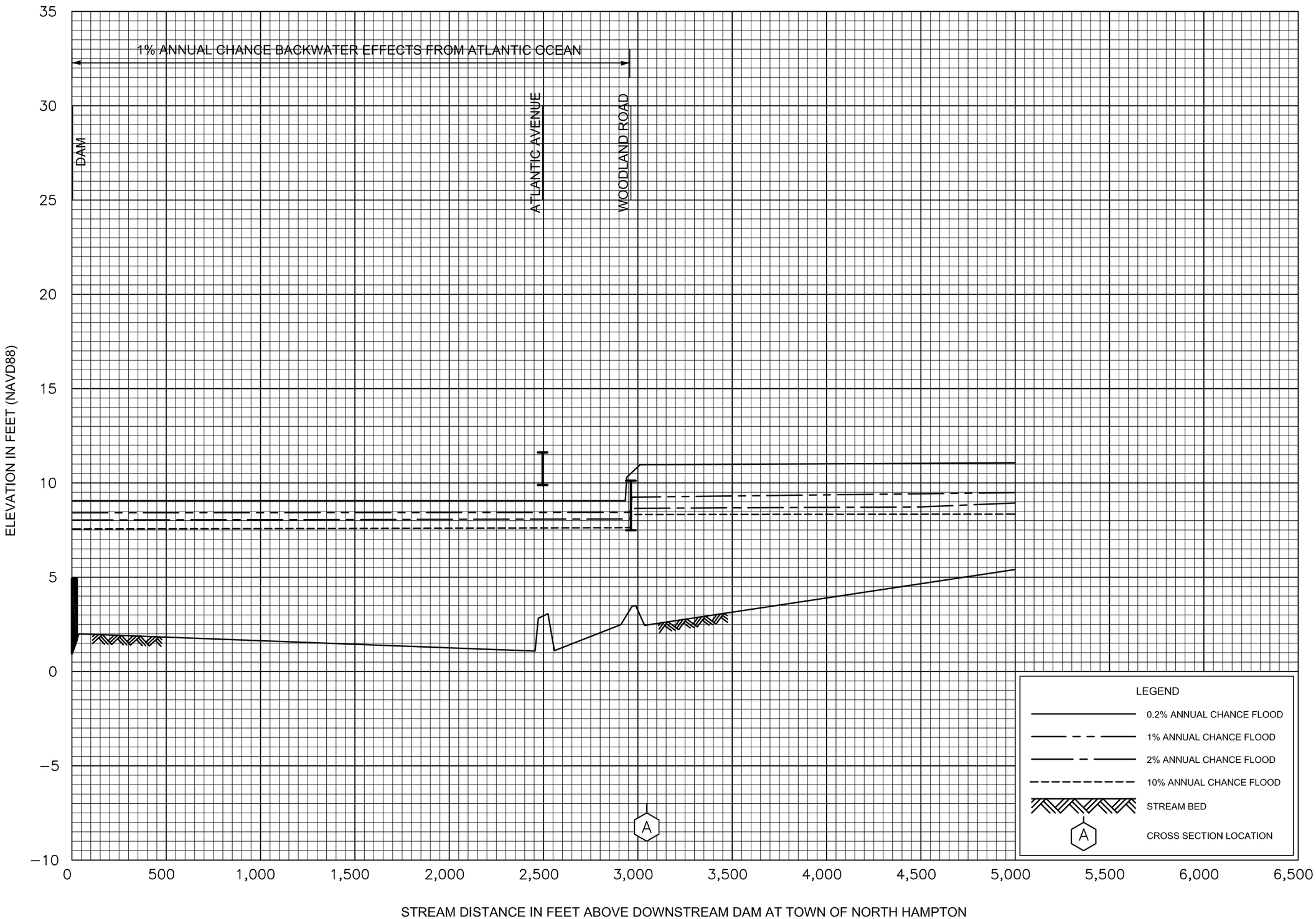

FLOOD PROFILES

LITTLE RIVER NO. 2

FEDERAL EMERGENCY MANAGEMENT AGENCY

ROCKINGHAM COUNTY, NH

(ALL JURISDICTIONS)

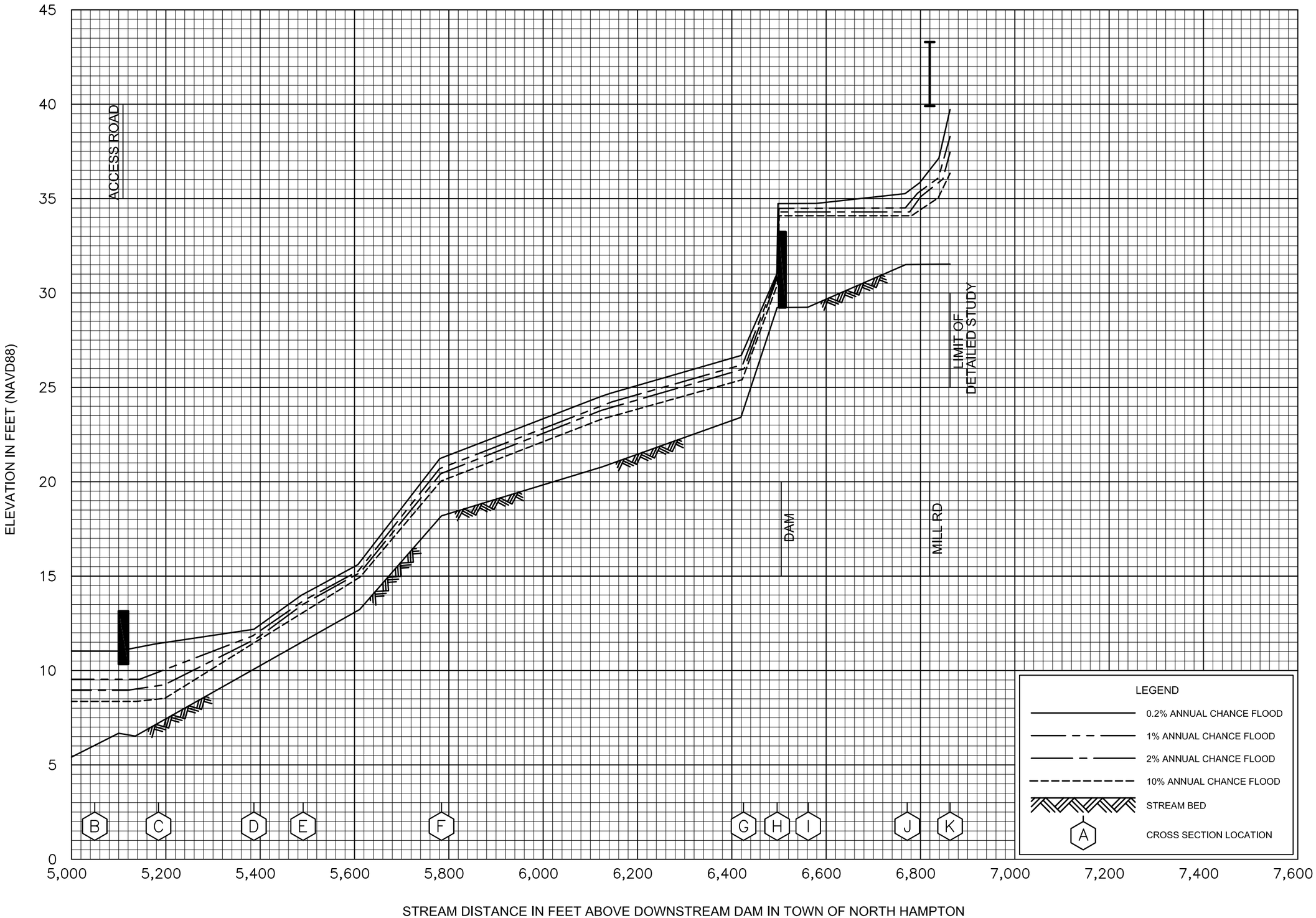

FLOOD PROFILES

LITTLE RIVER NO. 2

FEDERAL EMERGENCY MANAGEMENT AGENCY

ROCKINGHAM COUNTY, NH

(ALL JURISDICTIONS)

106P

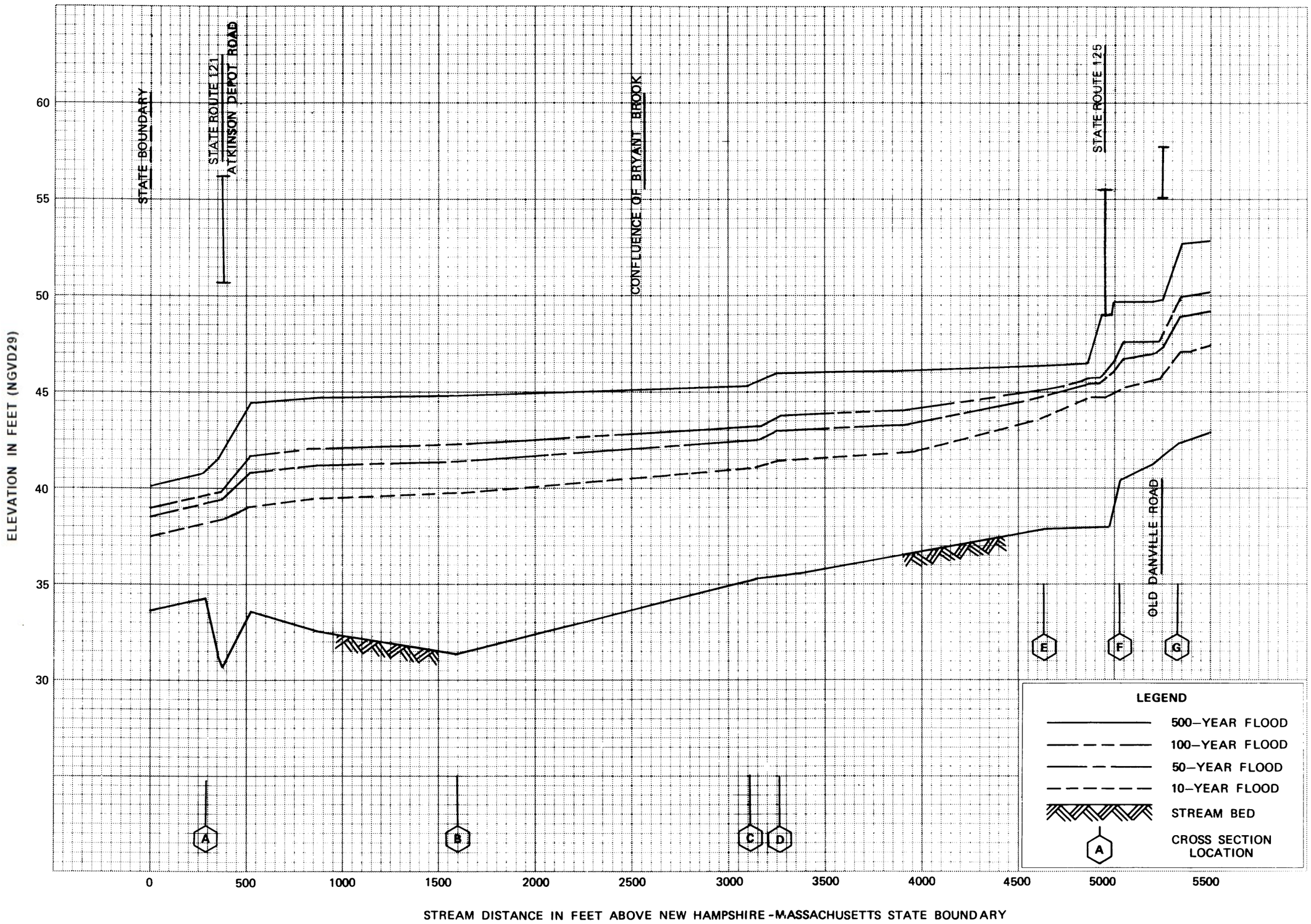

FLOOD PROFILES

LITTLE RIVER NO. 3

FEDERAL EMERGENCY MANAGEMENT AGENCY

ROCKINGHAM COUNTY, NH
(ALL JURISDICTIONS)

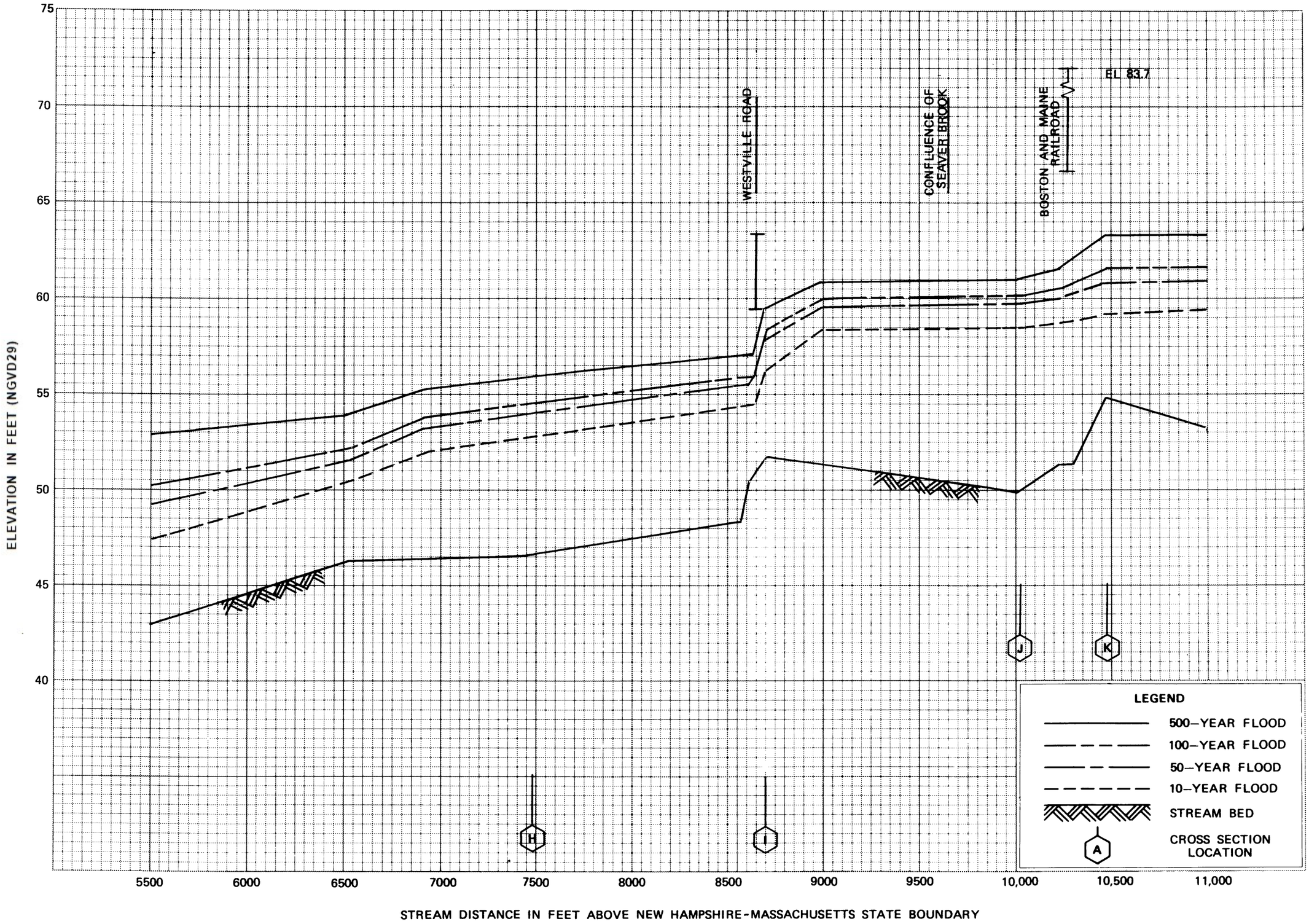

FLOOD PROFILES

LITTLE RIVER NO. 3

FEDERAL EMERGENCY MANAGEMENT AGENCY

ROCKINGHAM COUNTY, NH

(ALL JURISDICTIONS)

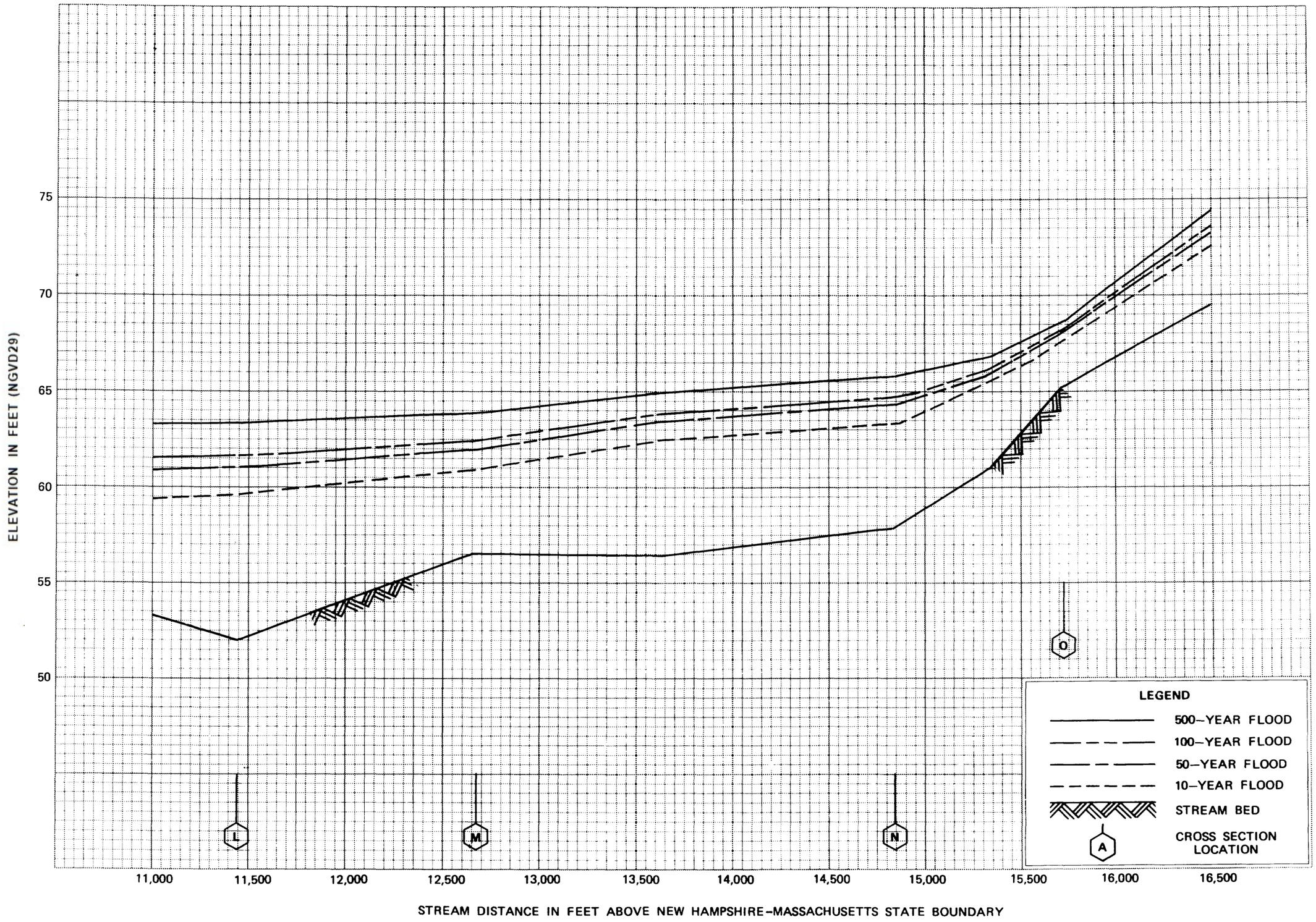

FLOOD PROFILES

LITTLE RIVER NO. 3

FEDERAL EMERGENCY MANAGEMENT AGENCY

ROCKINGHAM COUNTY, NH

(ALL JURISDICTIONS)

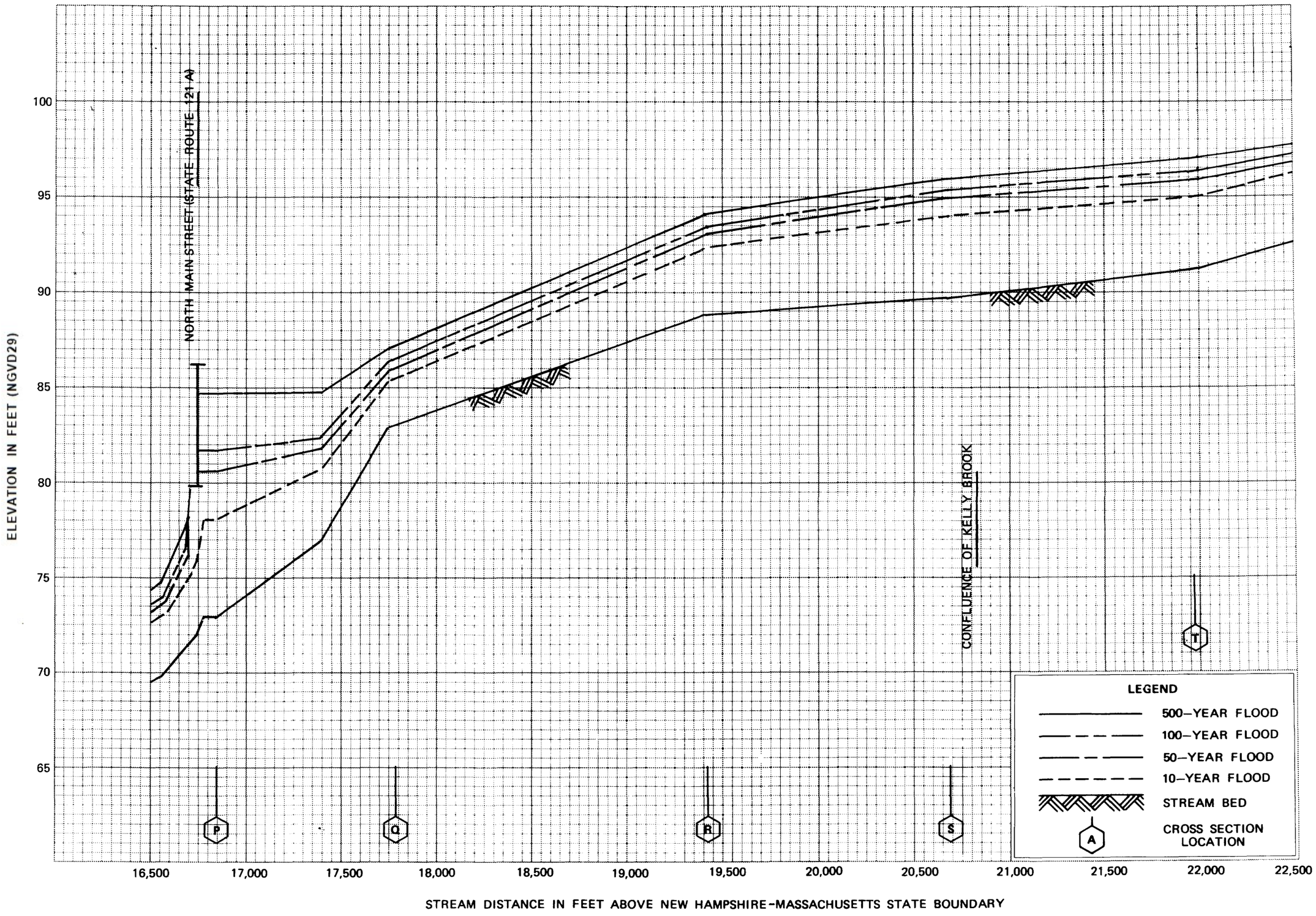

FLOOD PROFILES

LITTLE RIVER NO. 3

FEDERAL EMERGENCY MANAGEMENT AGENCY

ROCKINGHAM COUNTY, NH

(ALL JURISDICTIONS)

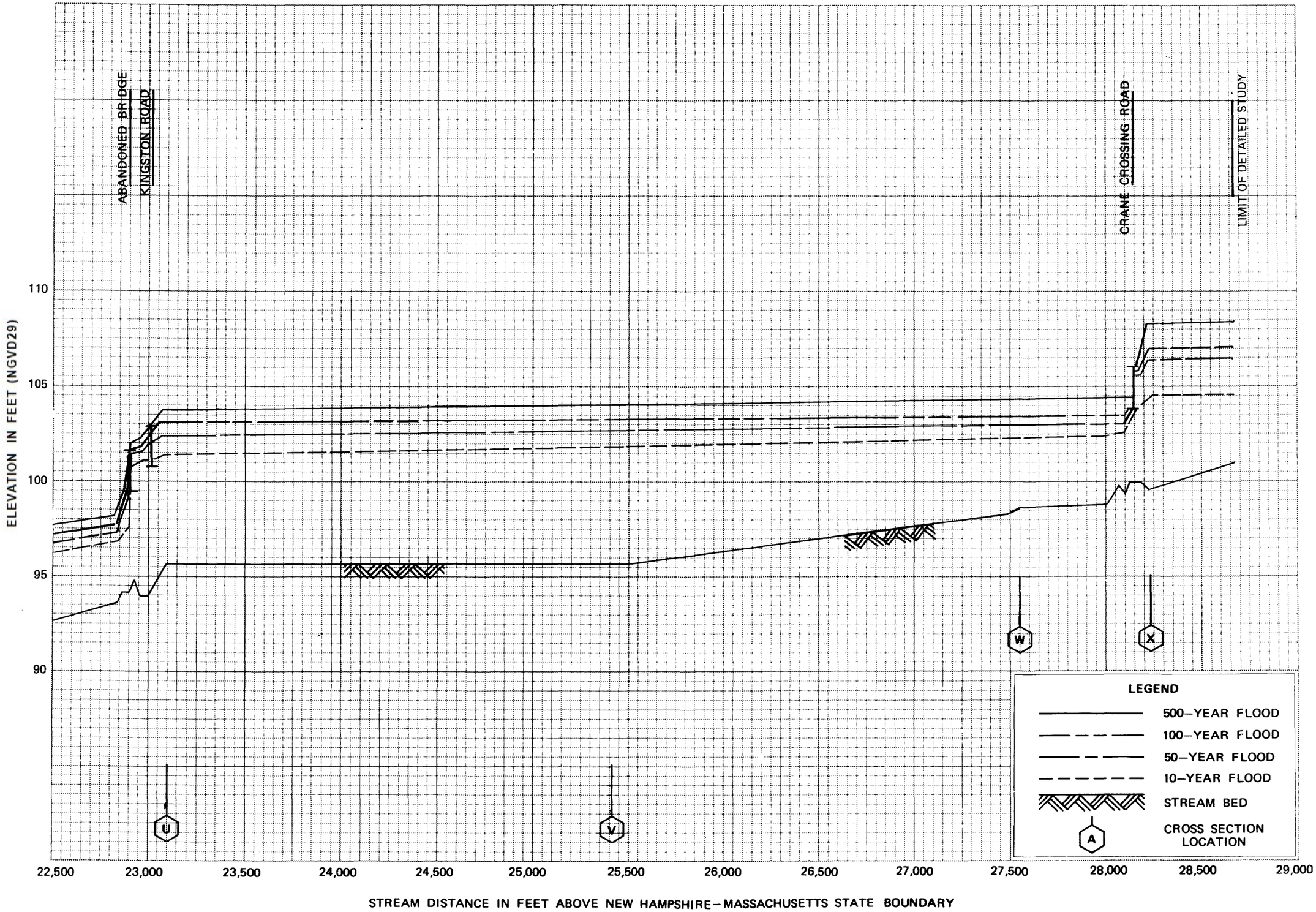

FLOOD PROFILES

LITTLE RIVER NO. 3

FEDERAL EMERGENCY MANAGEMENT AGENCY

ROCKINGHAM COUNTY, NH

(ALL JURISDICTIONS)

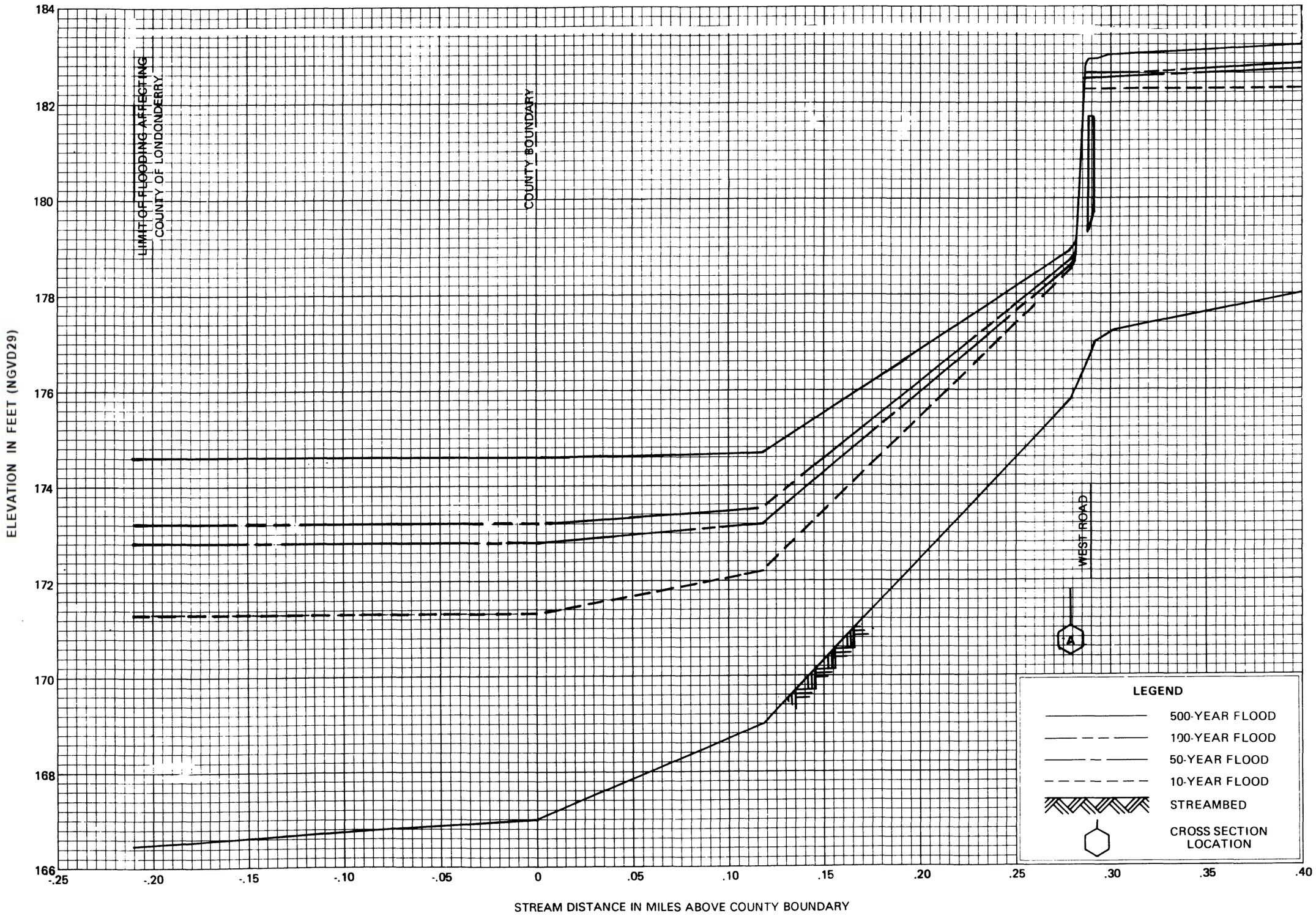

FLOOD PROFILES

NESENKEAG BROOK

FEDERAL EMERGENCY MANAGEMENT AGENCY

ROCKINGHAM COUNTY, NH

(ALL JURISDICTIONS)

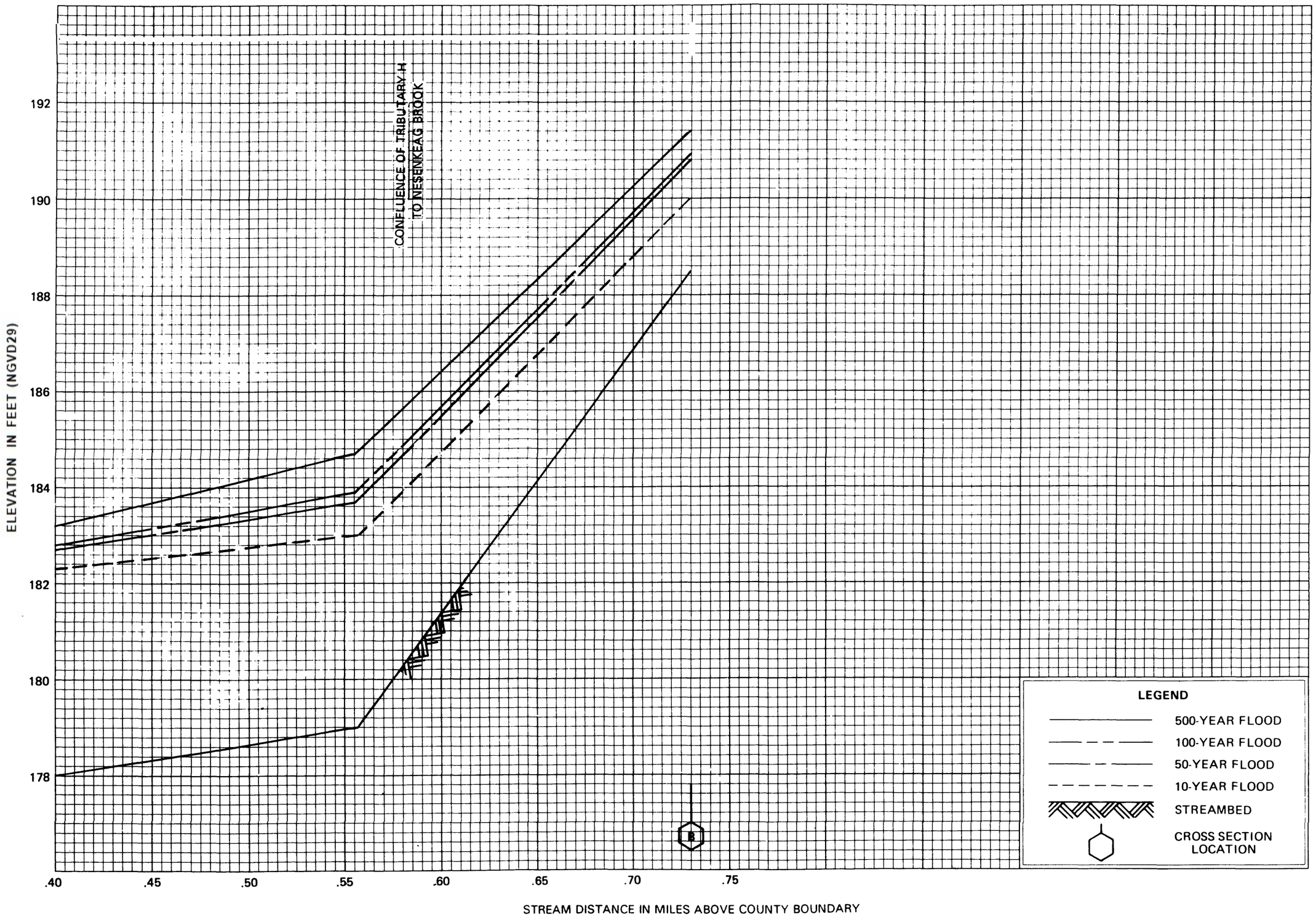

FLOOD PROFILES

NESENKEAG BROOK

FEDERAL EMERGENCY MANAGEMENT AGENCY

ROCKINGHAM COUNTY, NH
(ALL JURISDICTIONS)

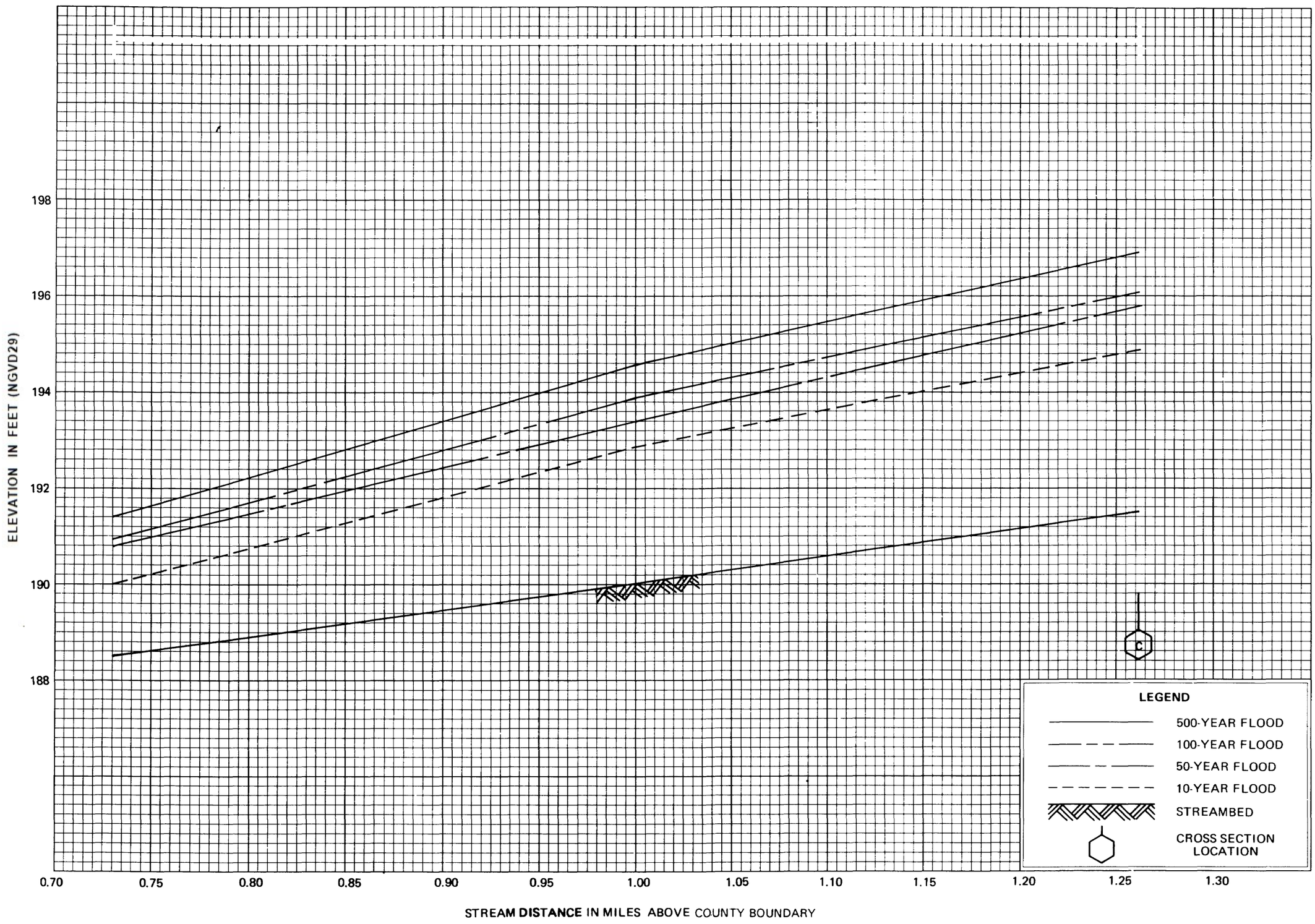

FLOOD PROFILES

NESENKEAG BROOK

FEDERAL EMERGENCY MANAGEMENT AGENCY

ROCKINGHAM COUNTY, NH
(ALL JURISDICTIONS)

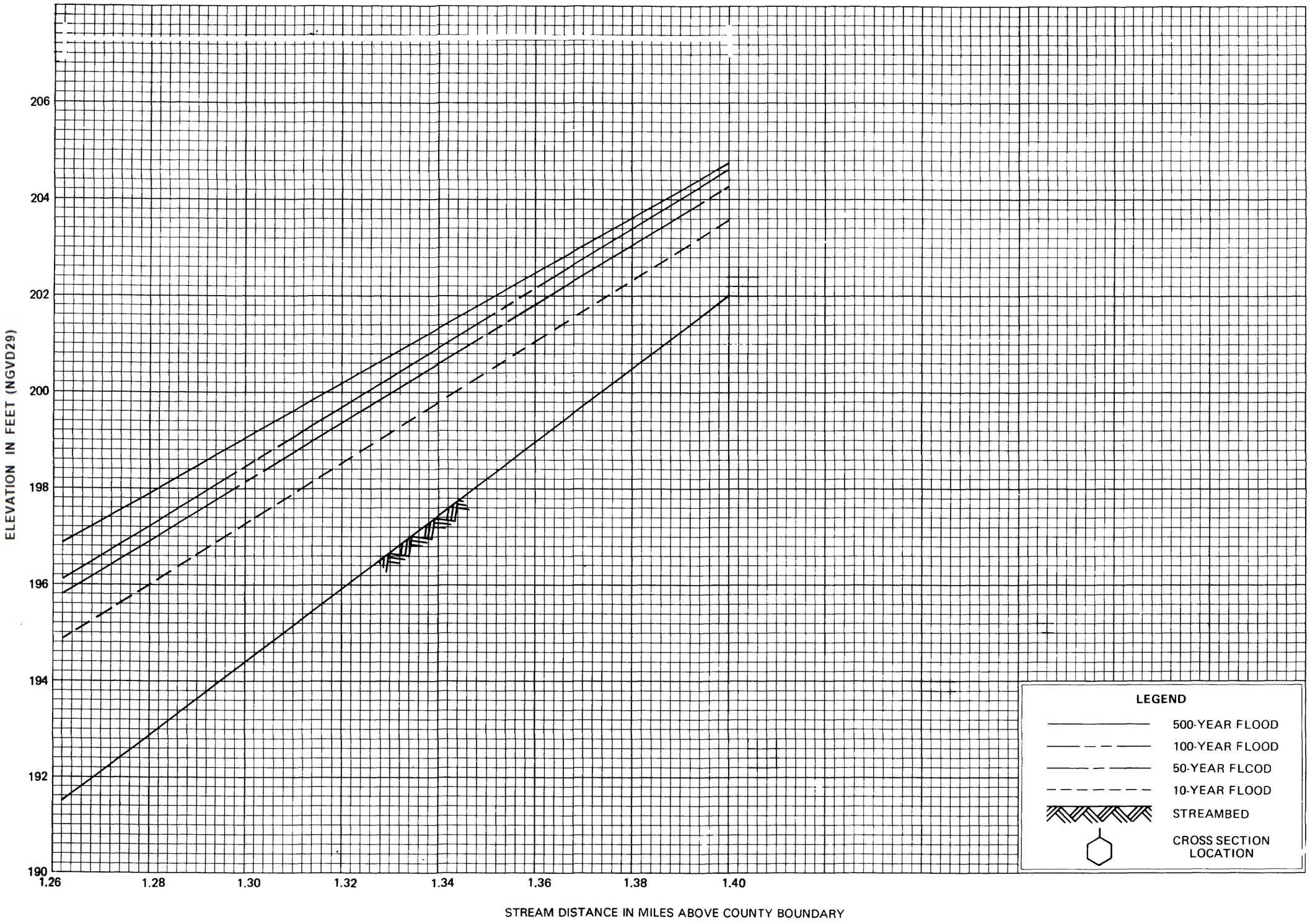

FLOOD PROFILES

NESENKEAG BROOK

FEDERAL EMERGENCY MANAGEMENT AGENCY

ROCKINGHAM COUNTY, NH

(ALL JURISDICTIONS)



FLOOD PROFILES

NESENKEAG BROOK

FEDERAL EMERGENCY MANAGEMENT AGENCY

ROCKINGHAM COUNTY, NH

(ALL JURISDICTIONS)

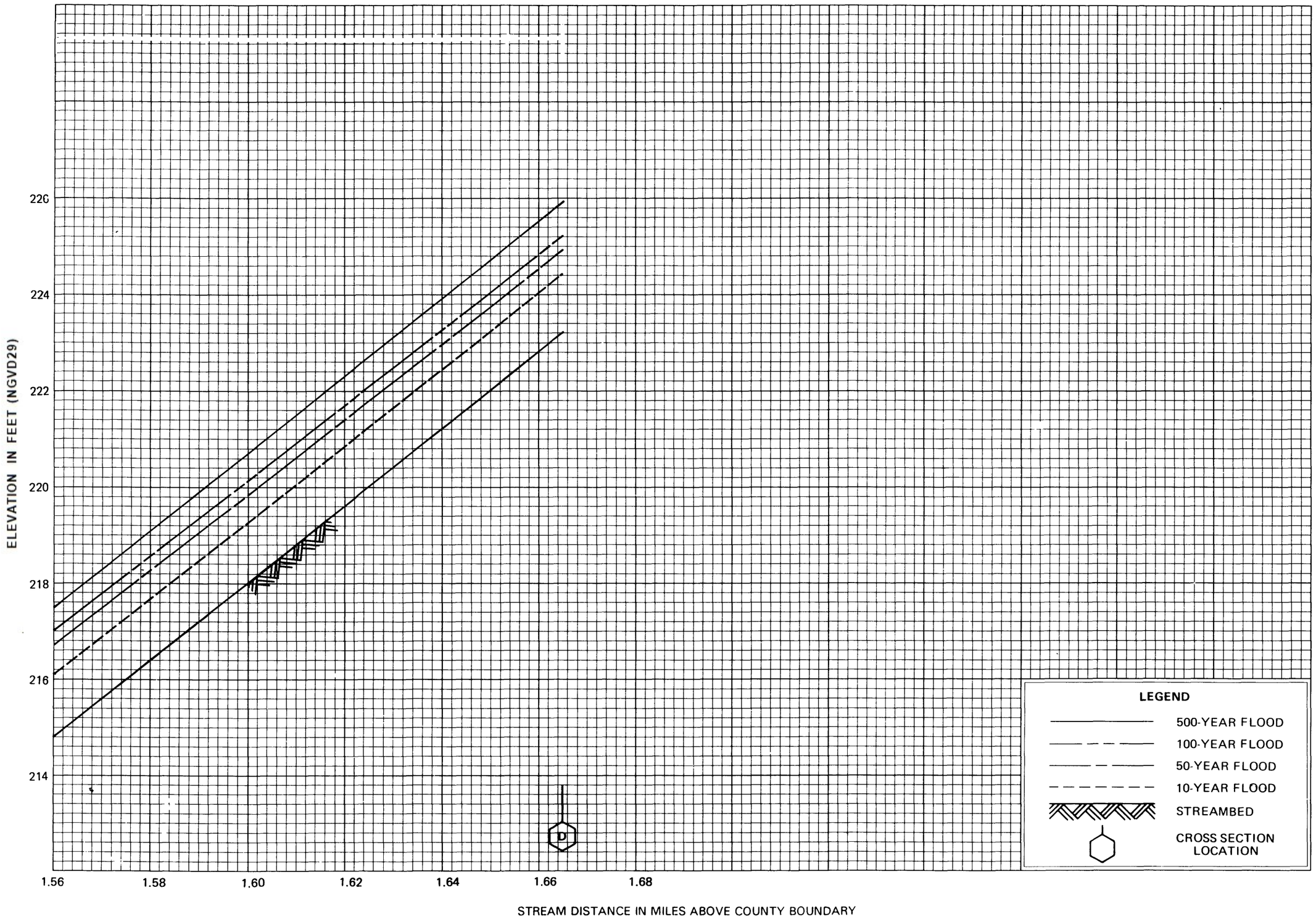

FLOOD PROFILES

NESENKEAG BROOK

FEDERAL EMERGENCY MANAGEMENT AGENCY

ROCKINGHAM COUNTY, NH

(ALL JURISDICTIONS)



FLOOD PROFILES

NESENKEAG BROOK

FEDERAL EMERGENCY MANAGEMENT AGENCY

ROCKINGHAM COUNTY, NH

(ALL JURISDICTIONS)

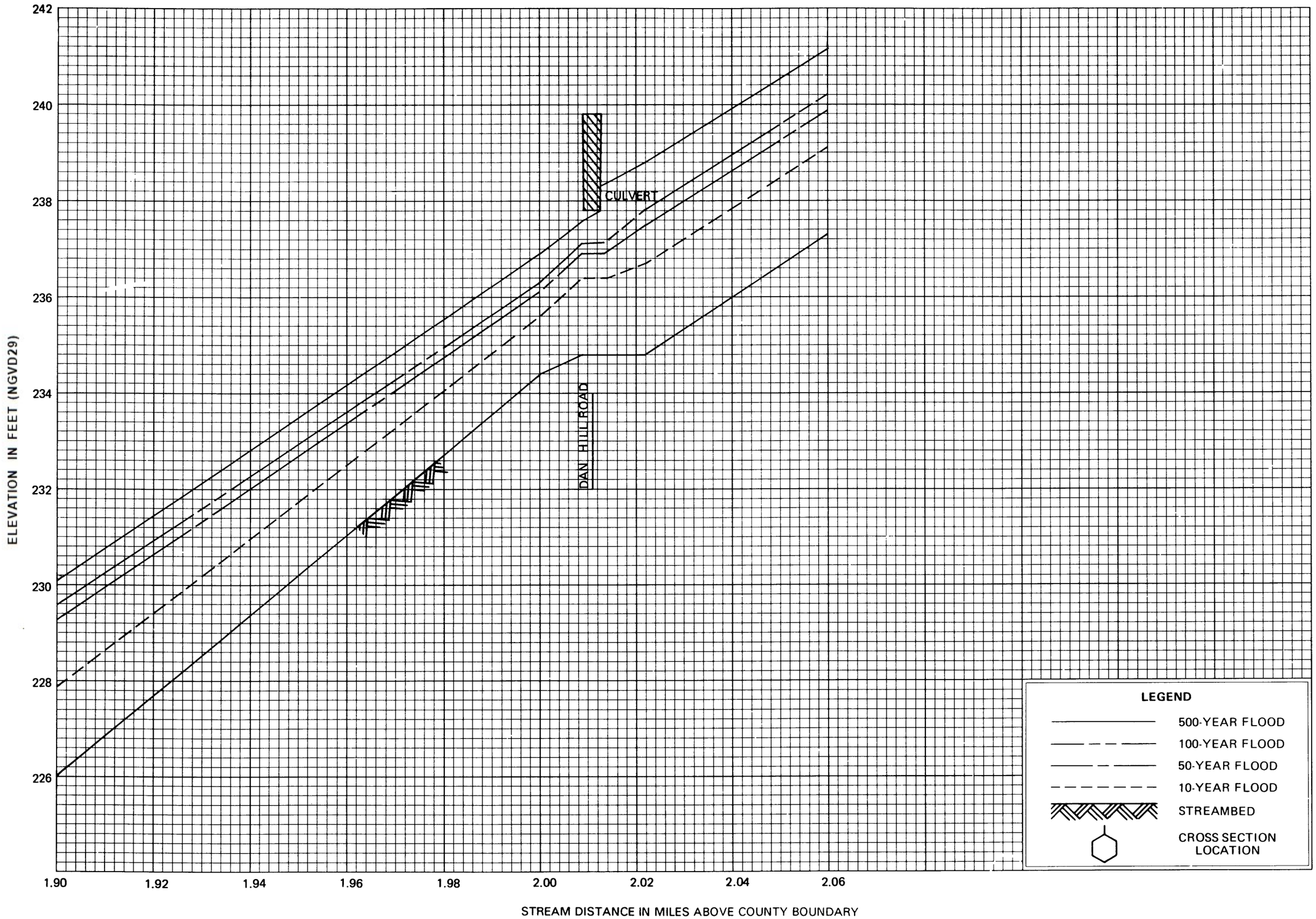

FLOOD PROFILES

NESENKEAG BROOK

FEDERAL EMERGENCY MANAGEMENT AGENCY

ROCKINGHAM COUNTY, NH

(ALL JURISDICTIONS)



FLOOD PROFILES

NESENKEAG BROOK

FEDERAL EMERGENCY MANAGEMENT AGENCY

ROCKINGHAM COUNTY, NH

(ALL JURISDICTIONS)

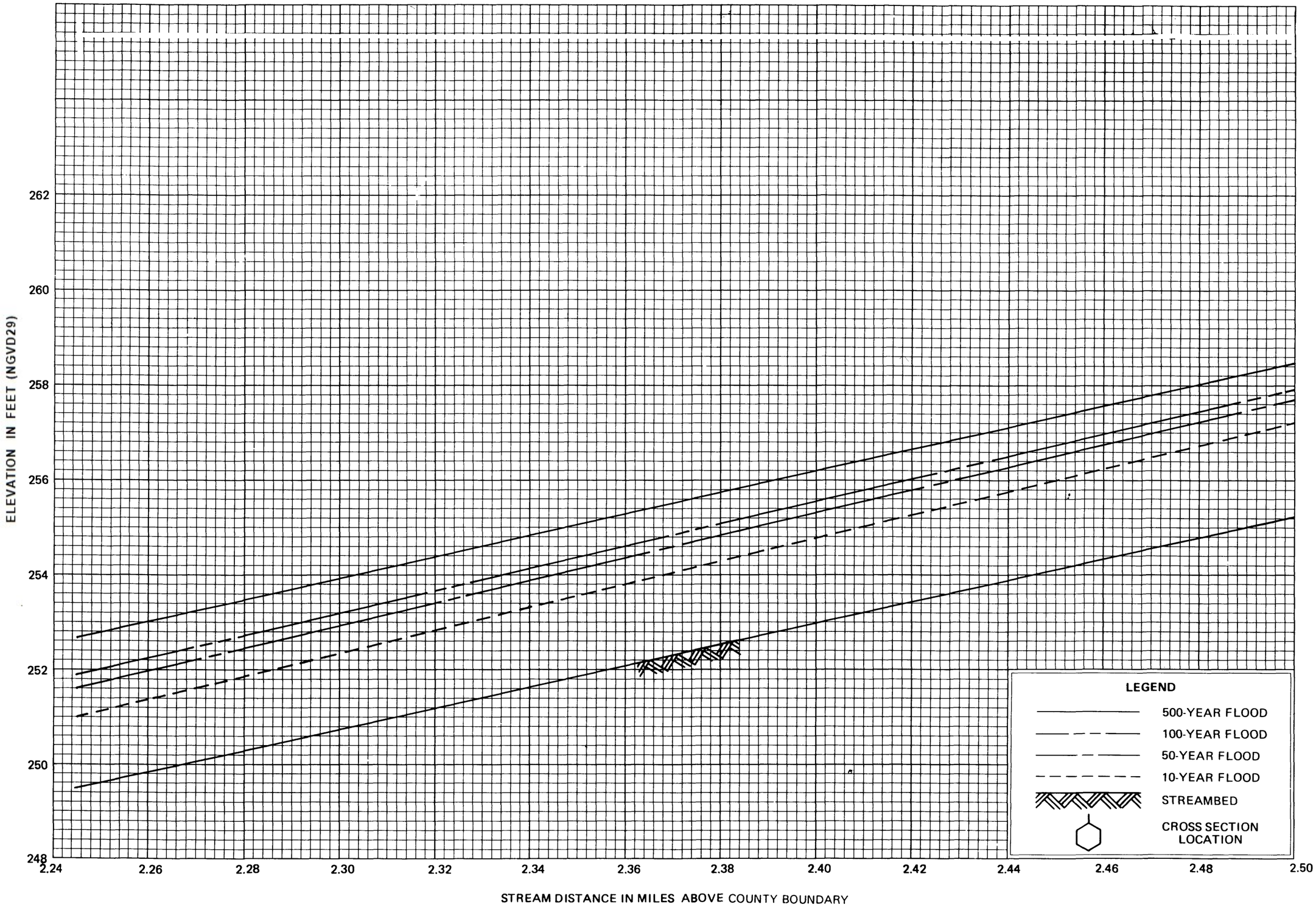

FLOOD PROFILES

NESENKEAG BROOK

FEDERAL EMERGENCY MANAGEMENT AGENCY

ROCKINGHAM COUNTY, NH

(ALL JURISDICTIONS)



FLOOD PROFILES

NESENKEAG BROOK

FEDERAL EMERGENCY MANAGEMENT AGENCY

ROCKINGHAM COUNTY, NH

(ALL JURISDICTIONS)

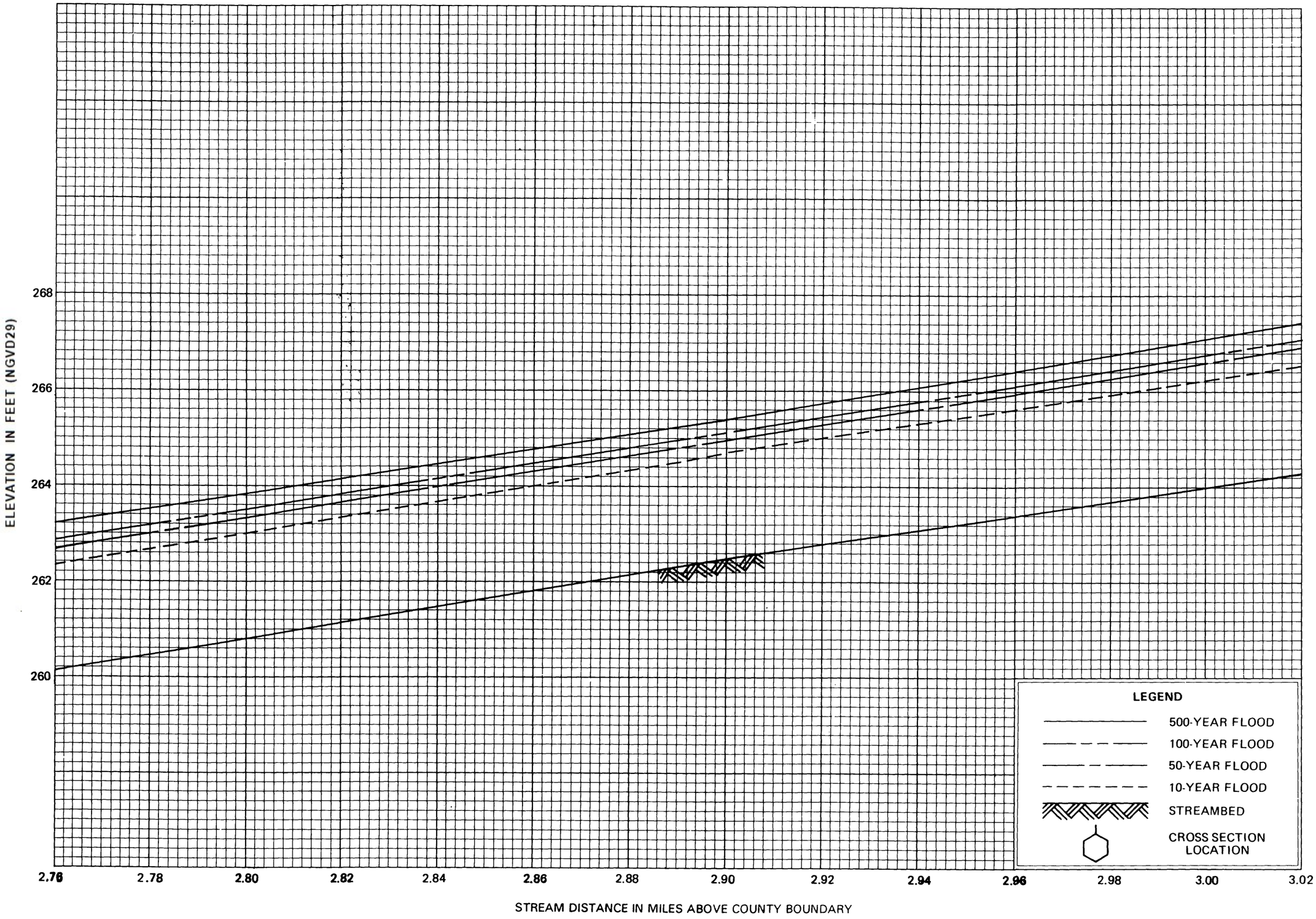

FLOOD PROFILES

NESENKEAG BROOK

FEDERAL EMERGENCY MANAGEMENT AGENCY

ROCKINGHAM COUNTY, NH

(ALL JURISDICTIONS)



FLOOD PROFILES

NESENKEAG BROOK

FEDERAL EMERGENCY MANAGEMENT AGENCY

ROCKINGHAM COUNTY, NH

(ALL JURISDICTIONS)

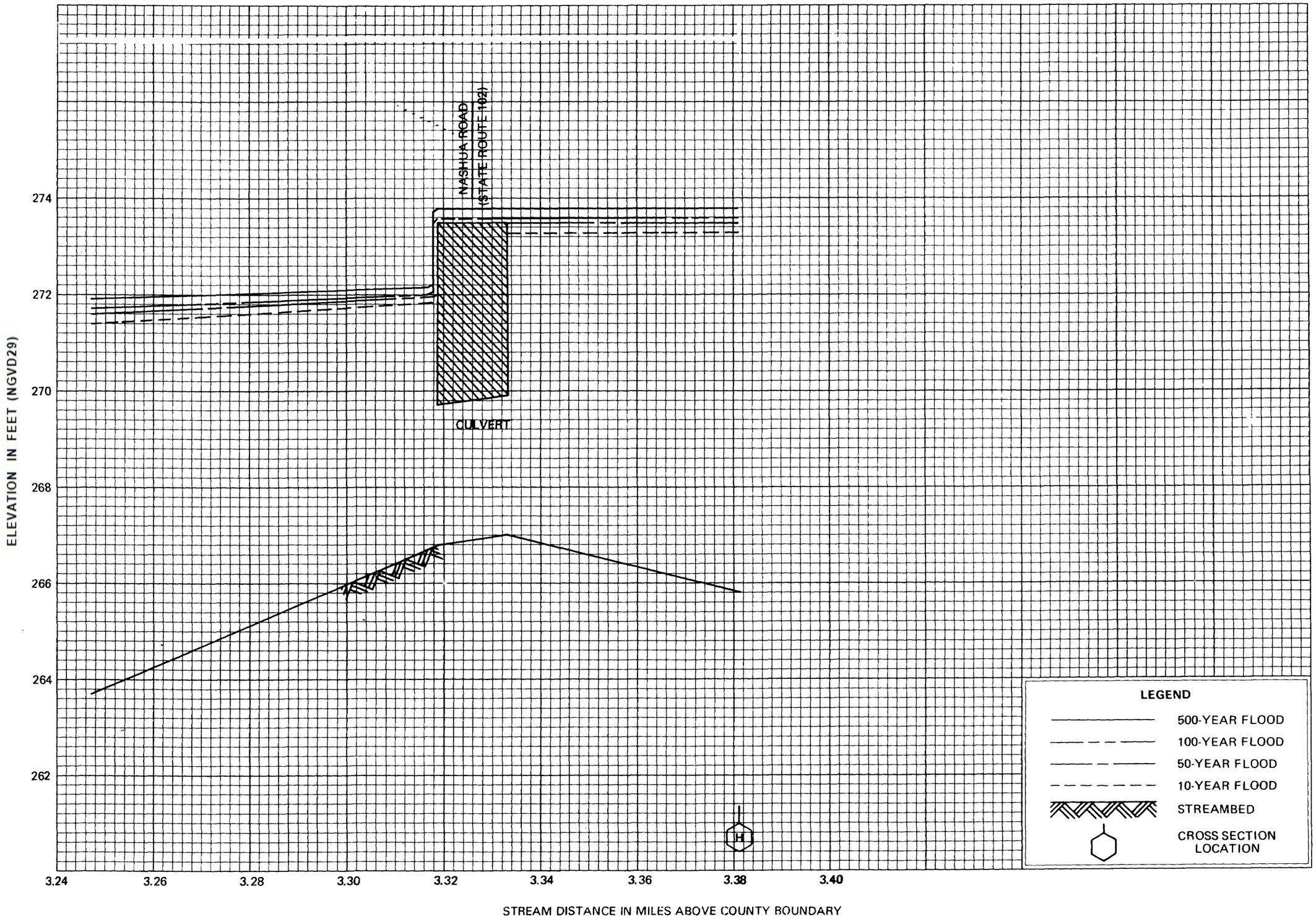

FLOOD PROFILES

NESENKEAG BROOK

FEDERAL EMERGENCY MANAGEMENT AGENCY

ROCKINGHAM COUNTY, NH

(ALL JURISDICTIONS)

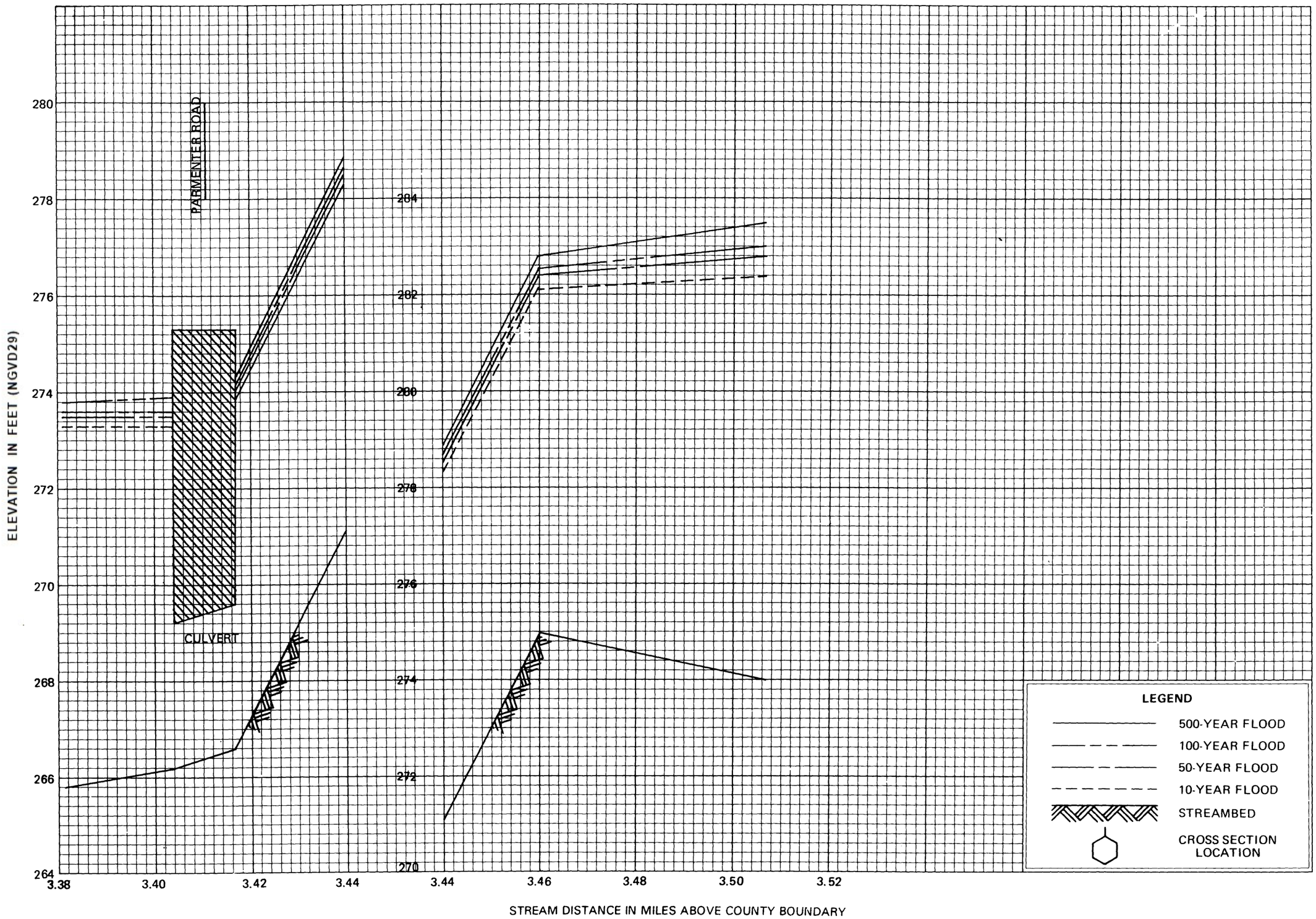

FLOOD PROFILES

NESENKEAG BROOK

FEDERAL EMERGENCY MANAGEMENT AGENCY

ROCKINGHAM COUNTY, NH

(ALL JURISDICTIONS)

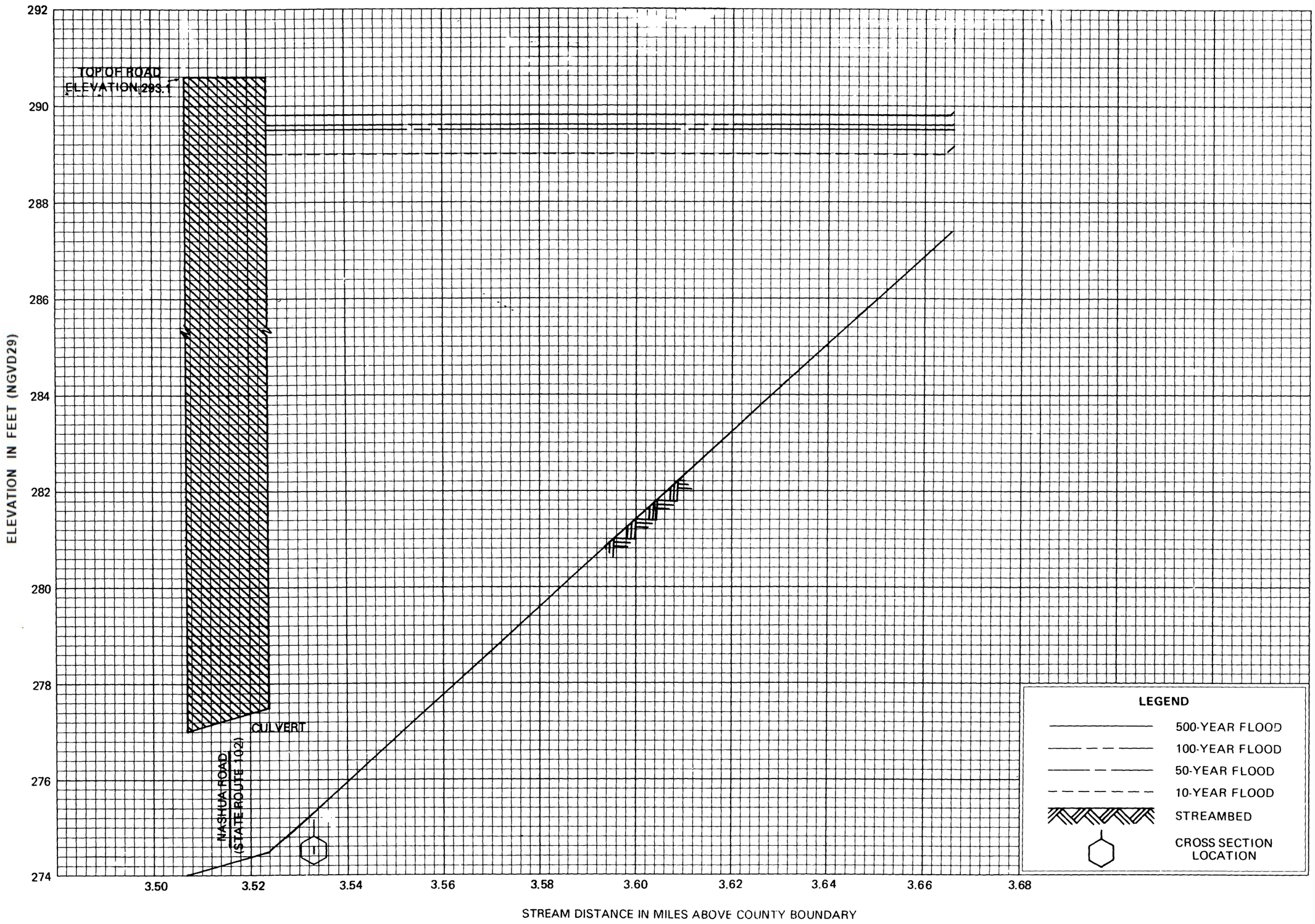

FLOOD PROFILES

NESENKEAG BROOK

FEDERAL EMERGENCY MANAGEMENT AGENCY

ROCKINGHAM COUNTY, NH

(ALL JURISDICTIONS)

FLOOD PROFILES

NESENKEAG BROOK

FEDERAL EMERGENCY MANAGEMENT AGENCY

ROCKINGHAM COUNTY, NH

(ALL JURISDICTIONS)