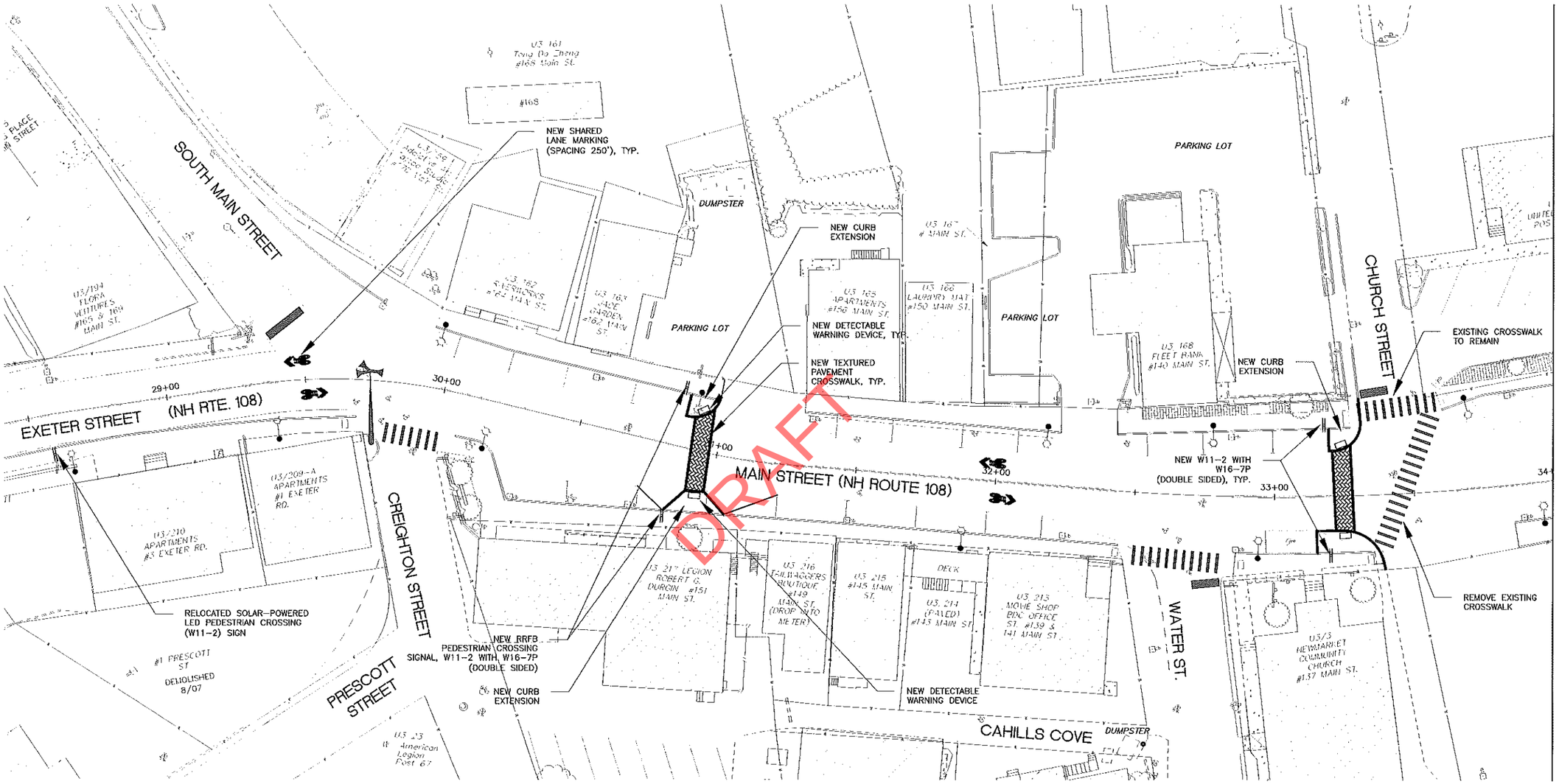

HORIZONTAL GRAPHIC SCALE
0 10 20 40
1" = 20'

GENERAL PLAN NOTES:

1. PROJECT EXISTING CONDITIONS AND UTILITY INFORMATION SHOWN HAVE BEEN COMPILED FROM RECORD DRAWING INFORMATION PROVIDED BY UNDERWOOD ENGINEERS, INC. AND LIMITED GROUND TOPOGRAPHIC SURVEY PERFORMED BY DUCET SURVEY, INC. ON _____.

2. PROJECT STATIONING FOR MAIN STREET (ROUTE 108) WAS TAKEN FROM RECORD DRAWINGS PROVIDED BY UNDERWOOD ENGINEERS, INC.

D&K FILE	NAME1	DATE DATE1
DESIGNED BY	NAME2	DATE DATE2
CHECKED BY	NAME3	DATE DATE3

DuBois & King inc.

NOT FOR CONSTRUCTION

NEWMARKET, NEW HAMPSHIRE

NHDOT PROJECT NO. 16048 / FHWA PROJECT NO. x-a001(108)

PEDESTRIAN CROSSING IMPROVEMENTS
NH RT. 108 (MAIN STREET)

Newmarket, New Hampshire
Rockingham County

D&K PROJECT NUMBER	SHEET NO.	TOTAL SHEETS
621764L		

MATCHLINE – STA. 34+00
CONTINUED ON PREVIOUS SHEET

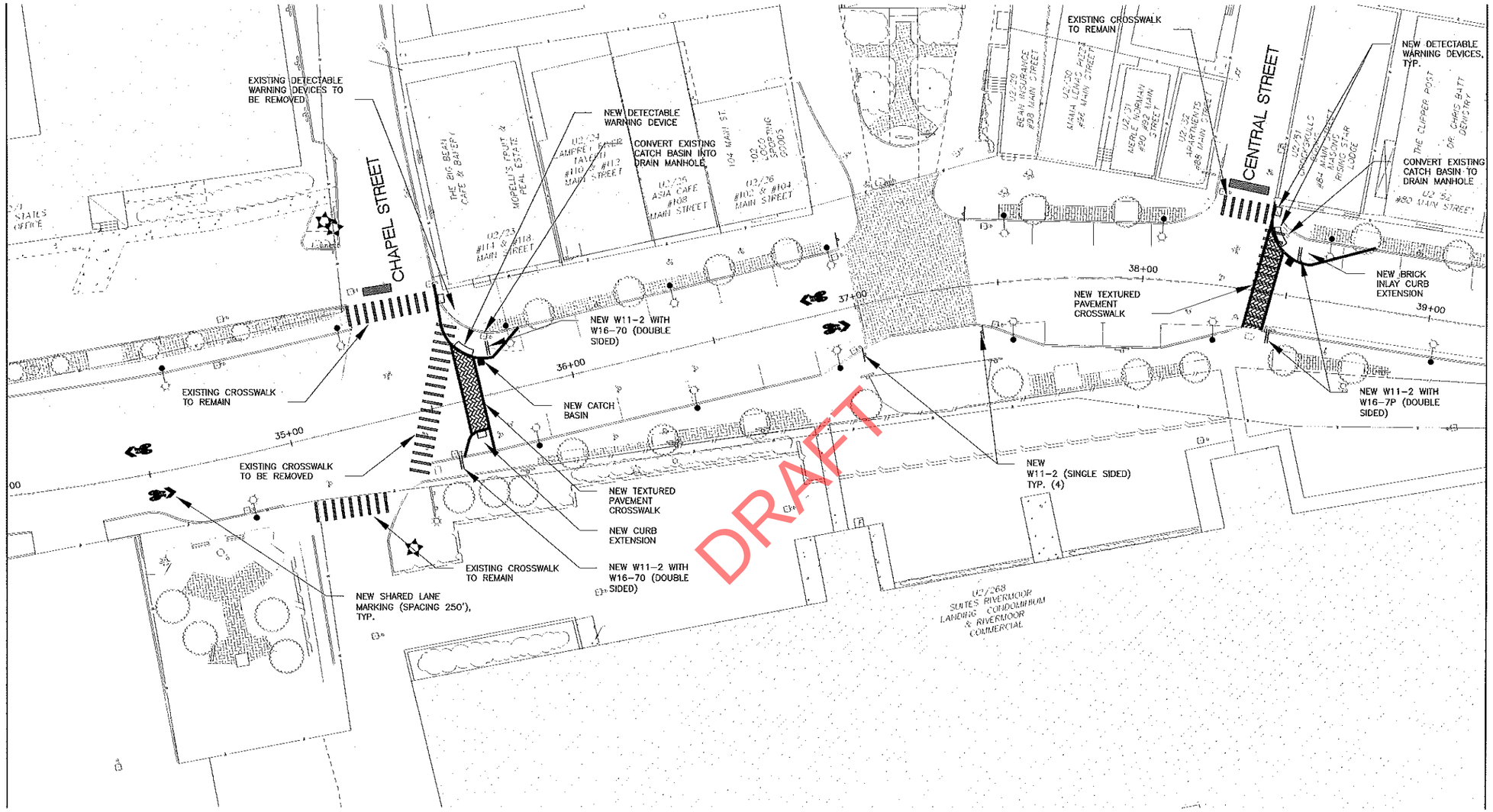

MATCHLINE – STA. 39+20
CONTINUED ON NEXT SHEET

HORIZONTAL GRAPHIC SCALE
0 10 20 40
1" = 20'

D&K FILE	NAME1	DATE DATE1
DESIGNED BY	NAME2	DATE DATE2
CHECKED BY	NAME3	DATE DATE3

DuBois & King inc.

NOT FOR CONSTRUCTION

NEWMARKET, NEW HAMPSHIRE

NHDOT PROJECT NO. 16048 / FHWA PROJECT NO. x-a001(108)

PEDESTRIAN CROSSING IMPROVEMENTS
NH RT. 108 (MAIN STREET)
Newmarket, New Hampshire
Rockingham County

D&K PROJECT NUMBER	SHEET NO.	TOTAL SHEETS
621764L		

MATCHLINE – STA. 39+20
CONTINUED ON PREVIOUS SHEET

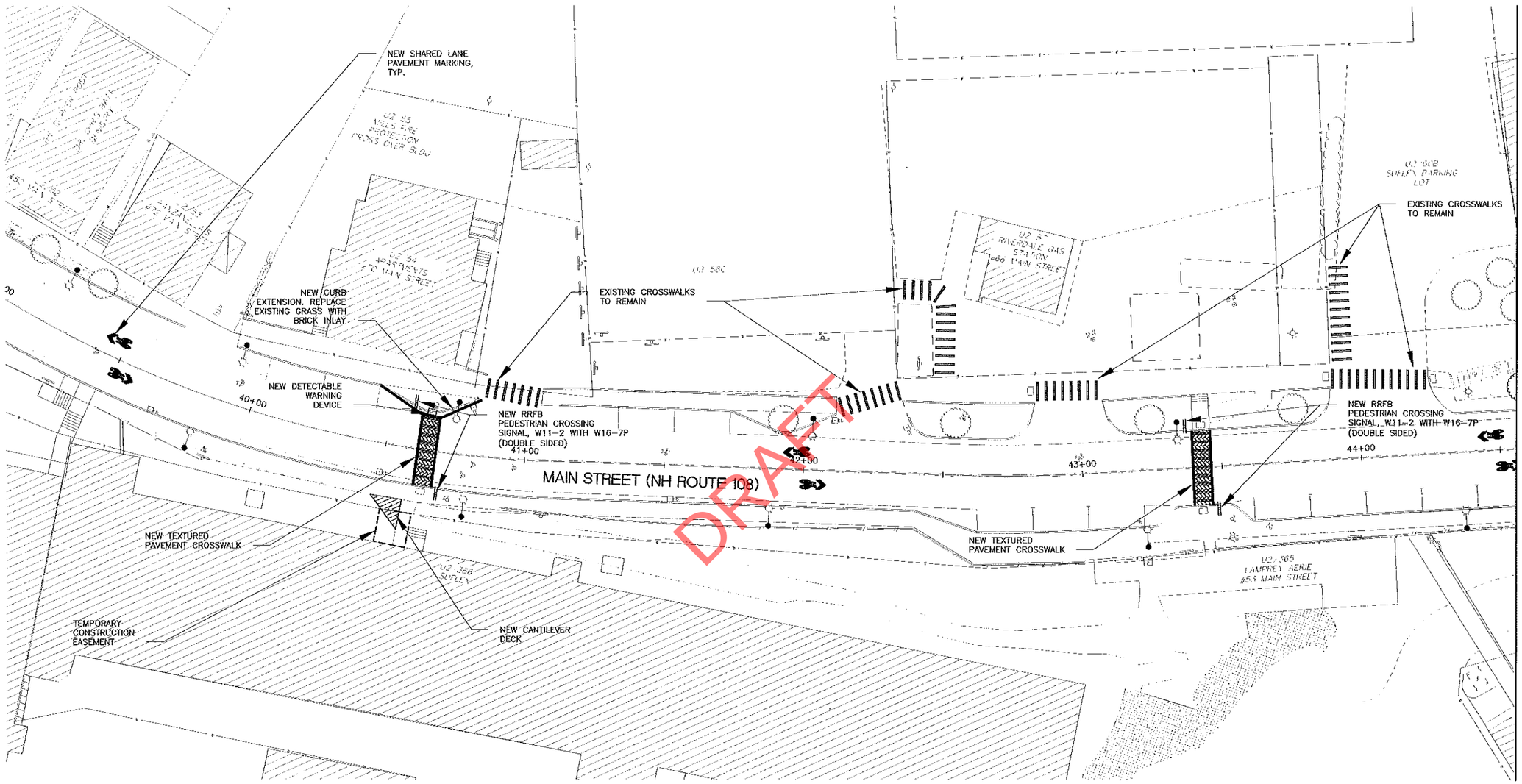

MATCHLINE – STA. 44+70
CONTINUED ON NEXT SHEET

HORIZONTAL GRAPHIC SCALE
0 10 20 40
1" = 20'

D&K FILE	NAME1	DATE	DATE1
DESIGNED BY	NAME2	DATE	DATE2
CHECKED BY	NAME3	DATE	DATE3

DuBois & King inc.

NOT FOR CONSTRUCTION

NEWMARKET, NEW HAMPSHIRE

NHDOT PROJECT NO. 16048 / FHWA PROJECT NO. x-a001(108)

PEDESTRIAN CROSSING IMPROVEMENTS
NH RT. 108 (MAIN STREET)

Newmarket, New Hampshire
Rockingham County

D&K PROJECT NUMBER	SHEET NO.	TOTAL SHEETS
621764L		

MATCHLINE – STA. 44+70
CONTINUED ON PREVIOUS SHEET

U.S. 59
NEWMARKET
PUBLIC LIBRARY

ELM STREET

NEW CANOPY
TREES, TYP.

POSTED 25 MPH
SPEED LIMIT

45+00

46+00

NEW "WELCOME TO
HISTORIC DOWNTOWN
NEWMARKET" MONUMENT
SIGN

47+00

NEW SHARED
LANE MARKING
(SPACING 250'), TYP.

ELIMINATE EXISTING
PARKING AND CONSTRUCT
NEW VERTICAL GRANITE
CURB AND GRASSED BUFFER

NEW DETECTABLE
WARNING DEVICE

EXISTING CROSSWALK
TO REMAIN

BRIDGE DECK

48+00

MAIN STREET (NH ROUTE 108)

49+00

50+00

25 MPH SPEED
ZONE AHEAD (W3-5A)

LAMPREY
RIVER

LAMPREY RIVER

LAMPREY
RIVER

U.S. 364
DURHAM BOOK
EXCHANGE

MAGNETIC

N

S

DRAFT

HORIZONTAL GRAPHIC SCALE
0 10 20 40
1" = 20'

D&K FILE	NAME1	DATE DATE1
DESIGNED BY	NAME2	DATE DATE2
CHECKED BY	NAME3	DATE DATE3

DuBois & King inc.

NOT FOR CONSTRUCTION

NEWMARKET, NEW HAMPSHIRE

NHDOT PROJECT NO. 16048 / FHWA PROJECT NO. x-a001(108)

PEDESTRIAN CROSSING IMPROVEMENTS
NH RT. 108 (MAIN STREET)

Newmarket, New Hampshire
Rockingham County

D&K PROJECT NUMBER	SHEET NO.	TOTAL SHEETS
621764L		