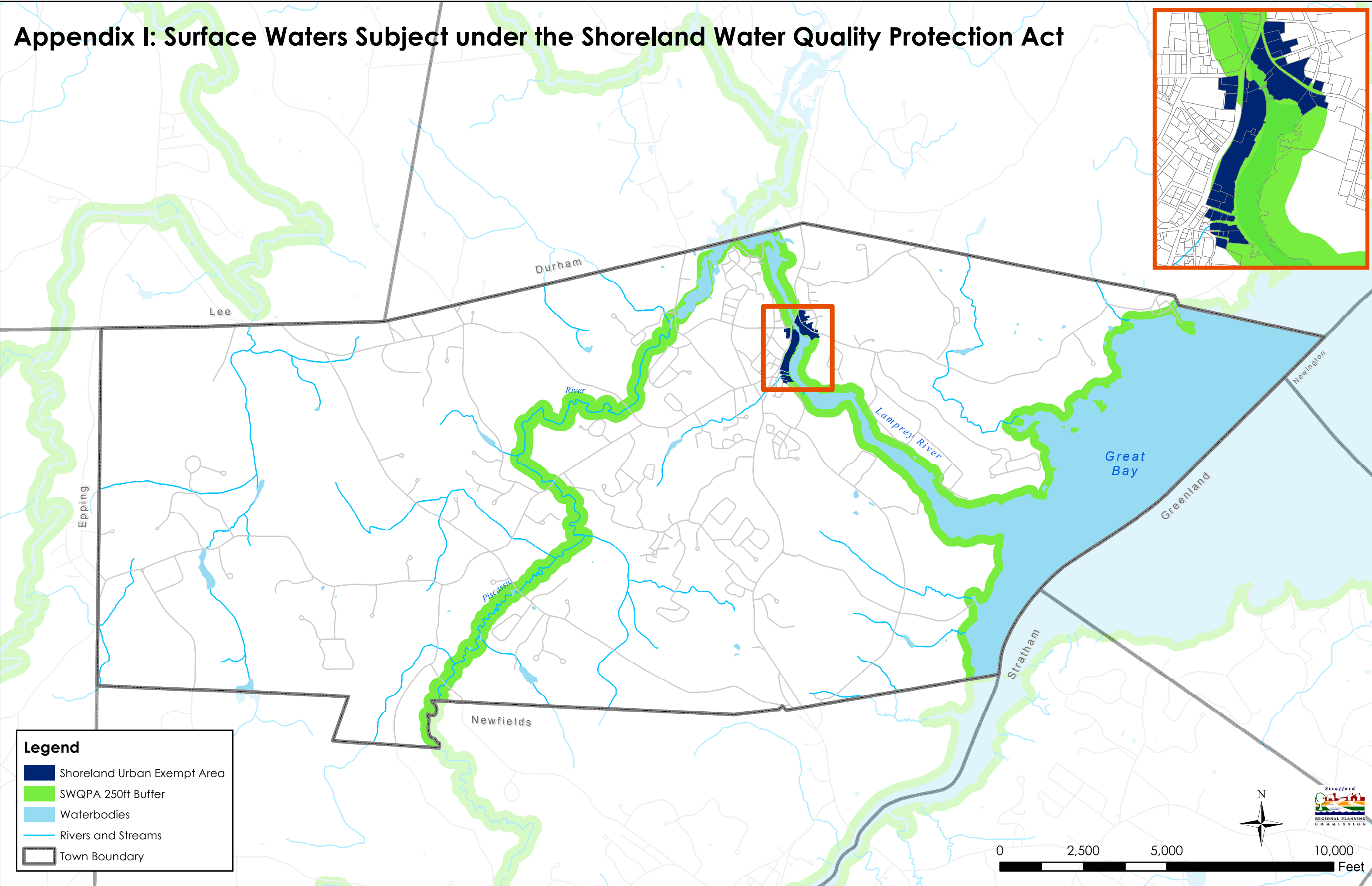





Appendix I: Surface Waters Subject under the Shoreland Water Quality Protection Act





NEWMARKET FUTURE LAND USE MAP

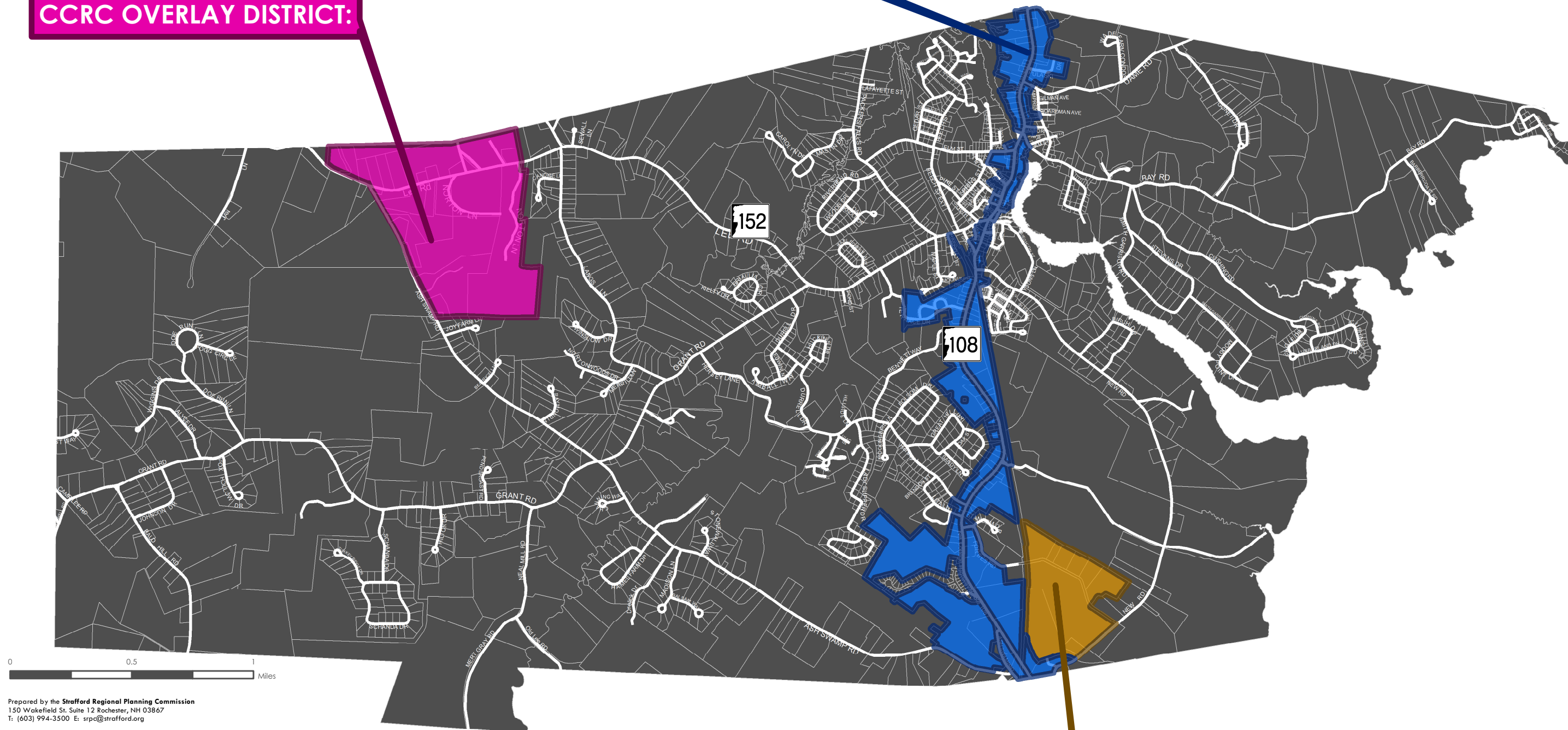
Index

-  Route 108 Corridor Overlay District
-  Assisted Living Overlay (ALO) District
-  Continuing Care and Retirement Community (CCRC) Overlay District

ROUTE 108 CORRIDOR OVERLAY DISTRICT:

CCRC OVERLAY DISTRICT:

ASSISTED LIVING OVERLAY (ALO) DISTRICT:



Prepared by the **Stafford Regional Planning Commission**
150 Wakefield St. Suite 12 Rochester, NH 03867
T: (603) 994-3500 E: srpc@stafford.org

Date: 8/8/2016 Author: MS

Path: M:\Region\Coastal\FY2015\Future_Land_Use\FLU_Map_v3.mxd

Data Sources
Base features are from USGS 1:24,000 scale Digital Line Graphs, as archived in the GRANIT database. Digital data in NH GRANIT represent the efforts of the contributing agencies to record information from the cited source materials. Complex Systems Research Center (CSRC), under contract to the Office of Energy & Planning (OEP), and in consultation with cooperating agencies, maintains a continuing program to identify and correct errors in these data. Neither OEP nor CSRC make any claim as to the validity or reliability or to any implied uses of these data.

Digital tax parcels taken from SRPC database. Data should be used for planning purposes only. Data was derived from various sources and were updated at different timeframes, with varying levels of accuracy. Street names are maintained internally by SRPC staff. Please notify SRPC of any missing or inaccurate street names.